

Gorton North Ward

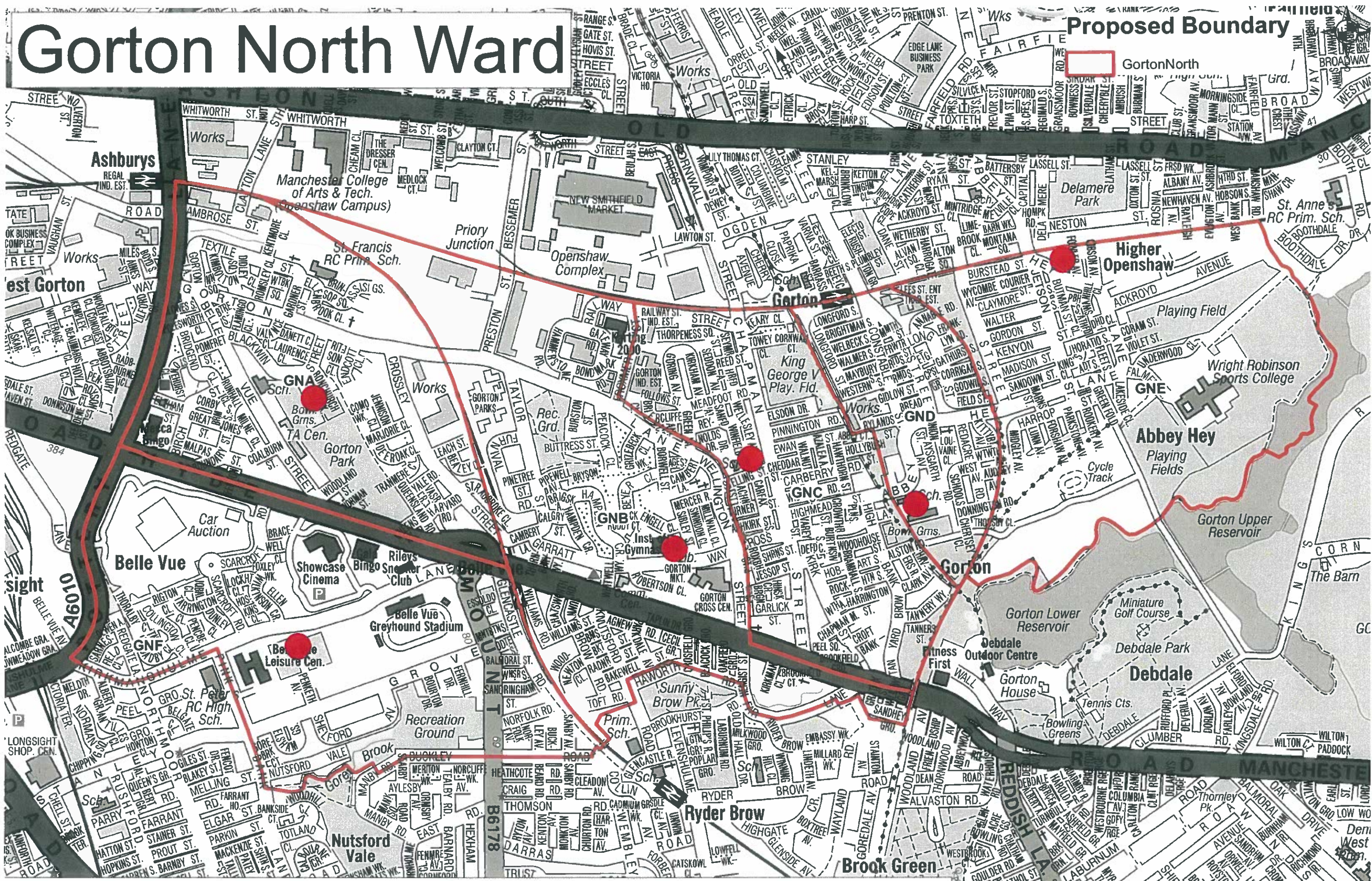
This map delineates the boundaries of the polling districts for the area named above. The aforesaid polling district boundaries have been determined by Manchester City Council, in pursuance of its functions under sections 18A to 18E of the Representation of the People Act 1983.



 CURRENT BOUNDARY

Gorton North Ward

Proposed Boundary

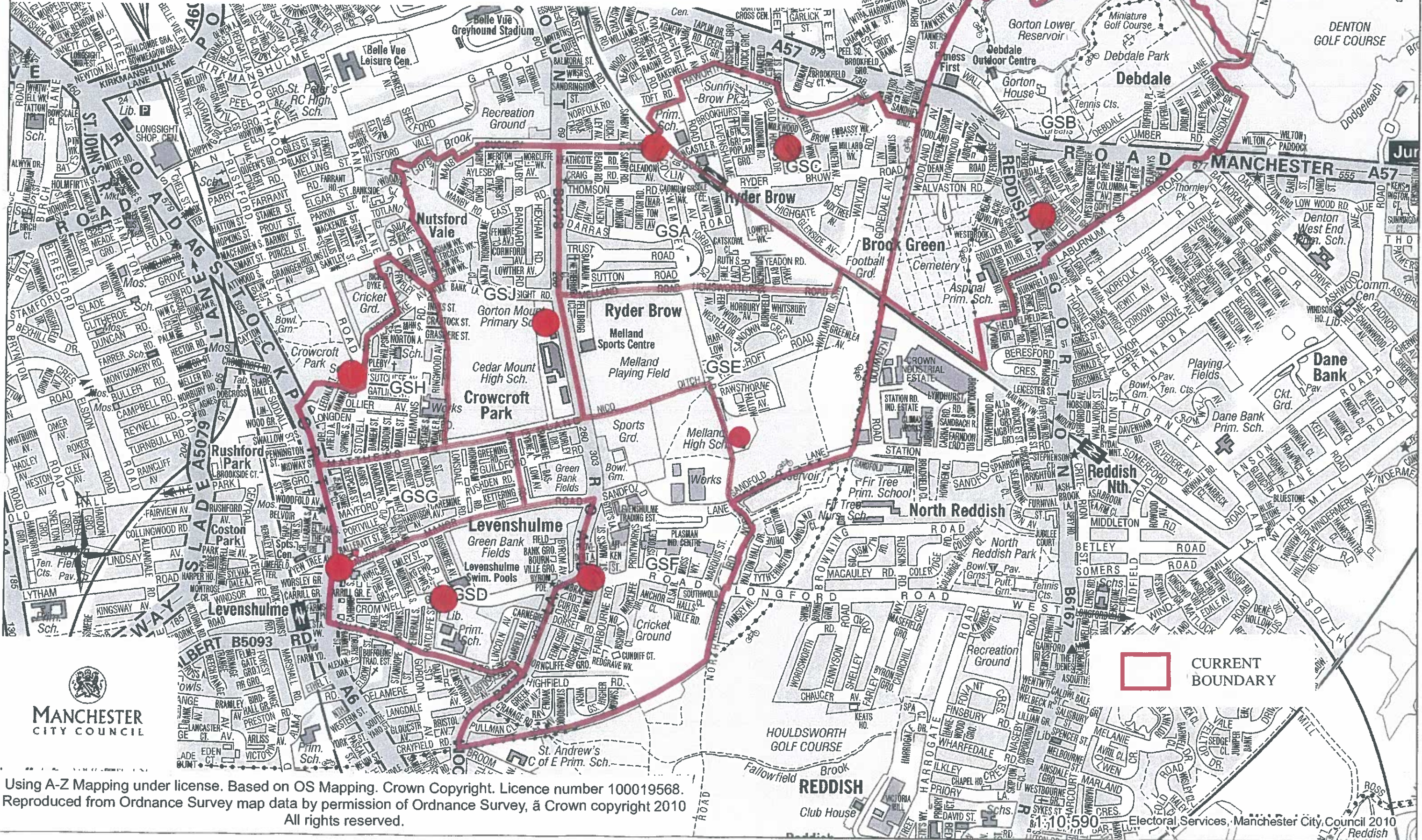


This map delineates the boundaries of the polling districts for the area named above. The aforesaid polling district boundaries have been determined by Manchester City Council, in pursuance of its functions under sections 18A to 18E of the Representation of the People Act 1983.



Gorton South Ward

This map delineates the boundaries of the polling districts for the area named above. The aforesaid polling district boundaries have been determined by Manchester City Council, in pursuance of its functions under sections 18A to 18E of the Representation of the People Act 1983.



Using A-Z Mapping under license. Based on OS Mapping. Crown Copyright. Licence number 100019568. Reproduced from Ordnance Survey map data by permission of Ordnance Survey, a Crown copyright 2010. All rights reserved.

Electoral Services, Manchester City Council 2010

Gorton South Ward

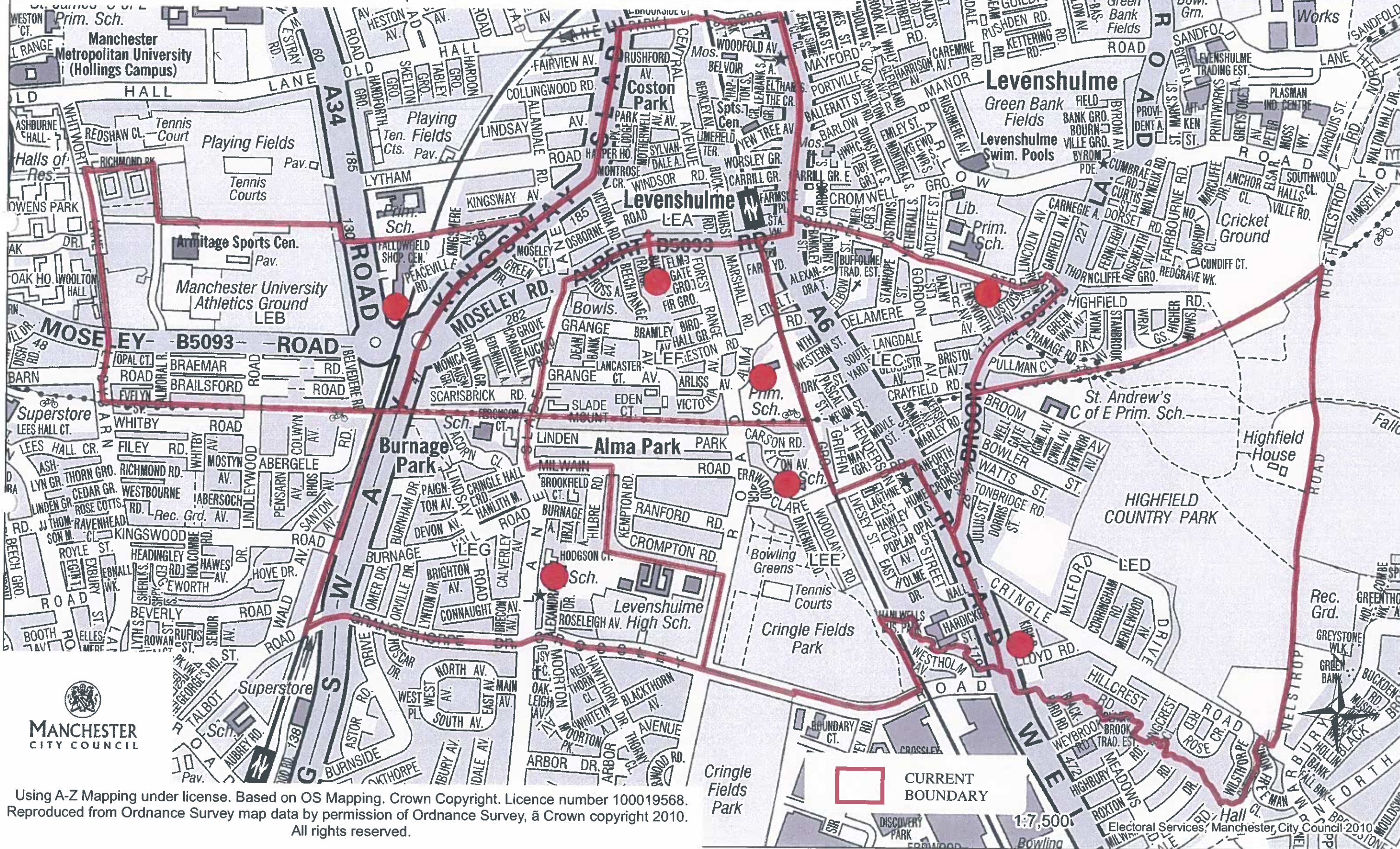


This map delineates the boundaries of the polling districts for the area named above. The aforesaid polling district boundaries have been determined by Manchester City Council, in pursuance of its functions under sections 18A to 18E of the Representation of the People Act 1983.

MANCHESTER CITY COUNCIL

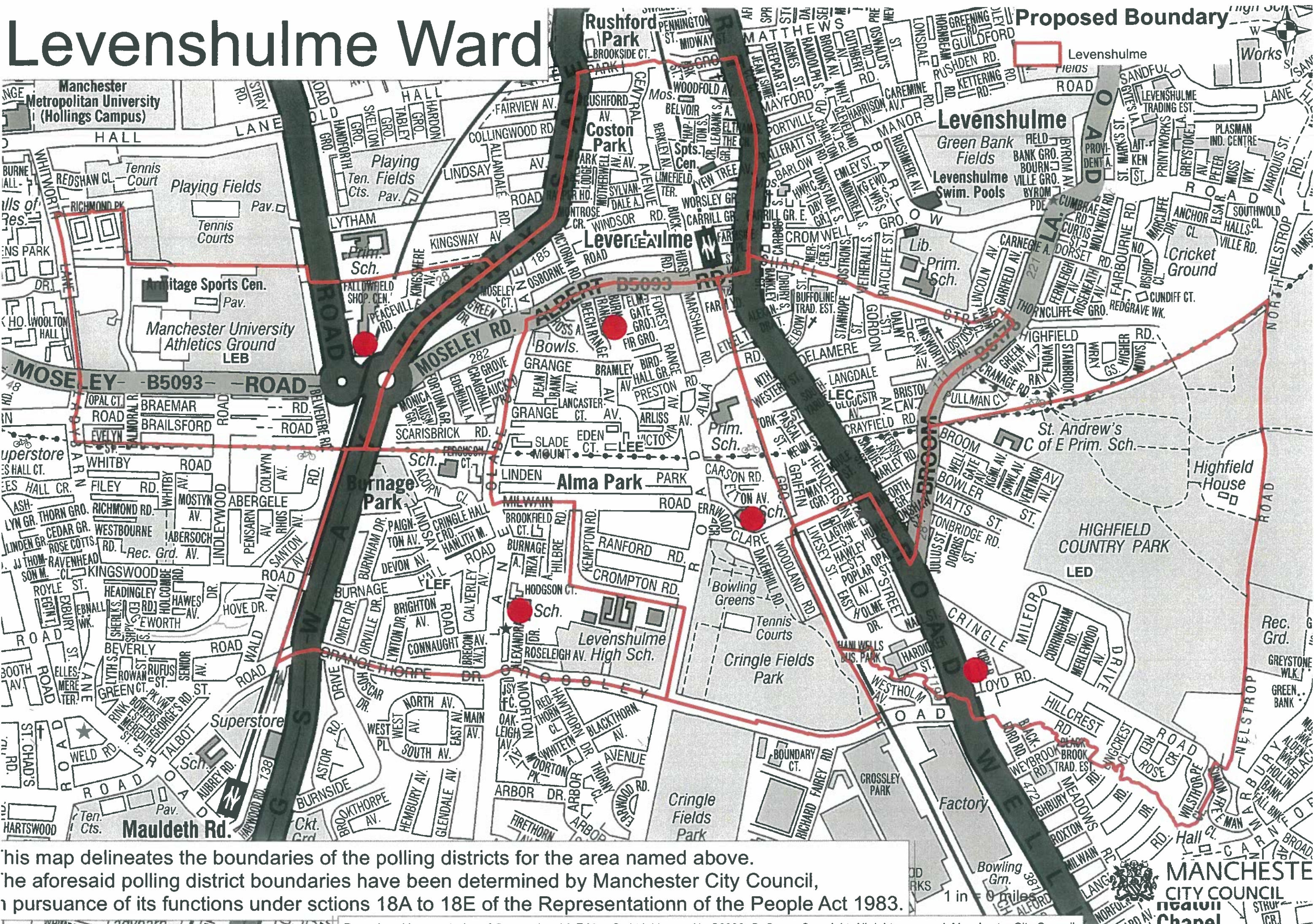
Levenshulme Ward

This map delineates the boundaries of the polling districts for the area named above. The aforesaid polling district boundaries have been determined by Manchester City Council, in pursuance of its functions under sections 18A to 18E of the Representation of the People Act 1983.



Using A-Z Mapping under license. Based on OS Mapping. Crown Copyright. Licence number 100019568. Reproduced from Ordnance Survey map data by permission of Ordnance Survey, a Crown copyright 2010. All rights reserved.

Levenshulme Ward

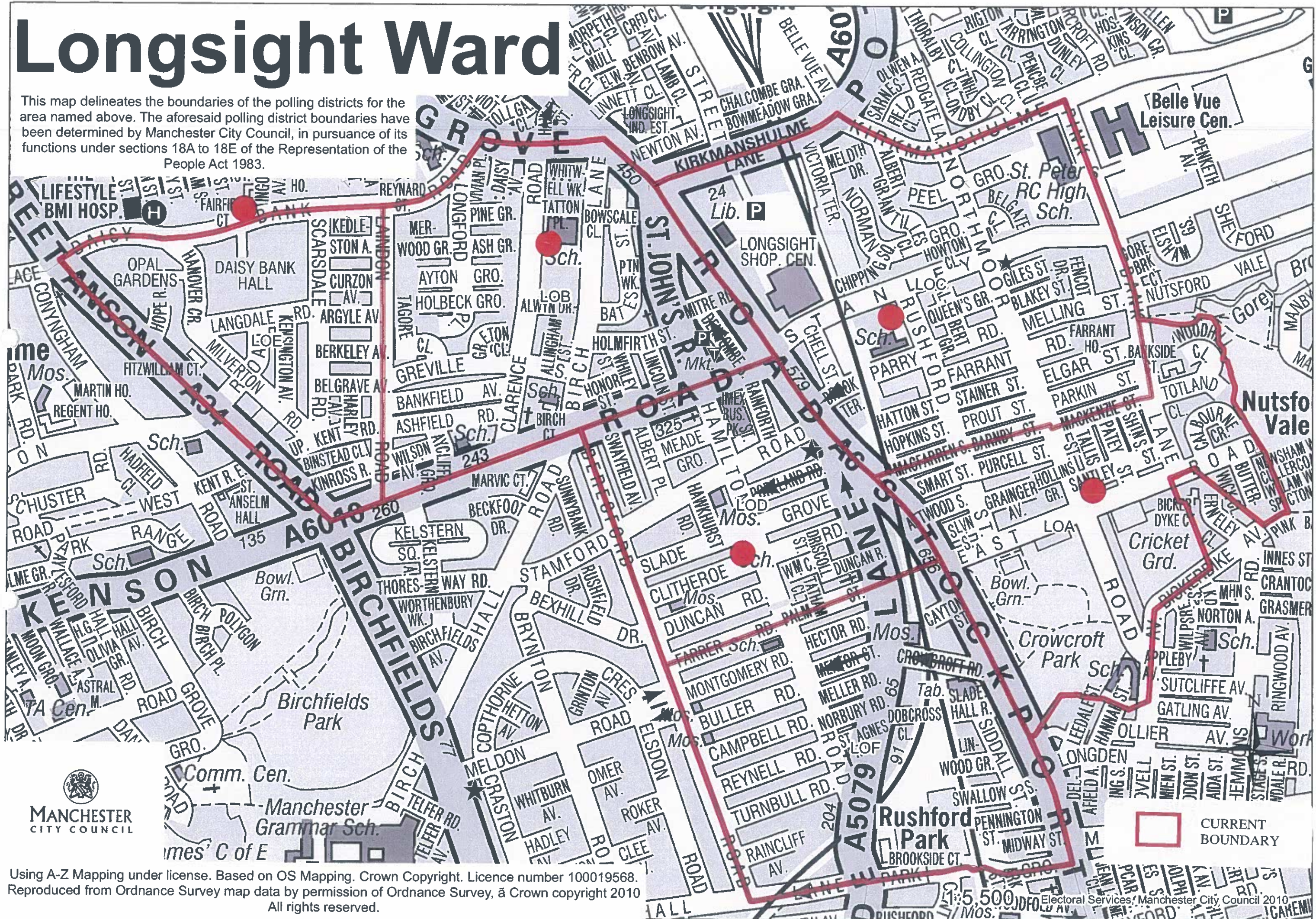


This map delineates the boundaries of the polling districts for the area named above. The aforesaid polling district boundaries have been determined by Manchester City Council, in pursuance of its functions under sections 18A to 18E of the Representation of the People Act 1983.

MANCHESTER CITY COUNCIL
Channel

Longsight Ward

This map delineates the boundaries of the polling districts for the area named above. The aforesaid polling district boundaries have been determined by Manchester City Council, in pursuance of its functions under sections 18A to 18E of the Representation of the People Act 1983.

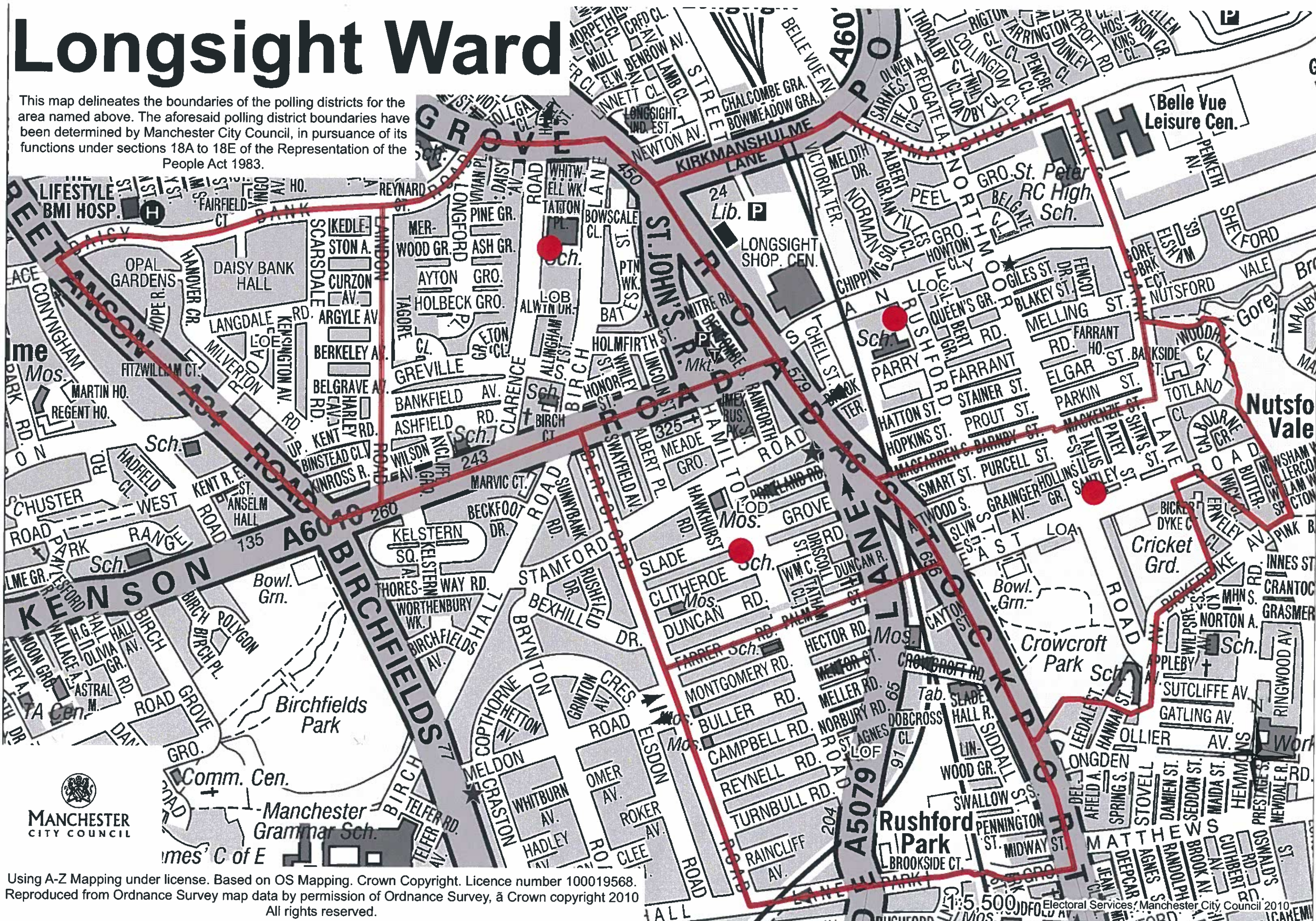


CURRENT BOUNDARY

Using A-Z Mapping under license. Based on OS Mapping. Crown Copyright. Licence number 100019568. Reproduced from Ordnance Survey map data by permission of Ordnance Survey, a Crown copyright 2010. All rights reserved.

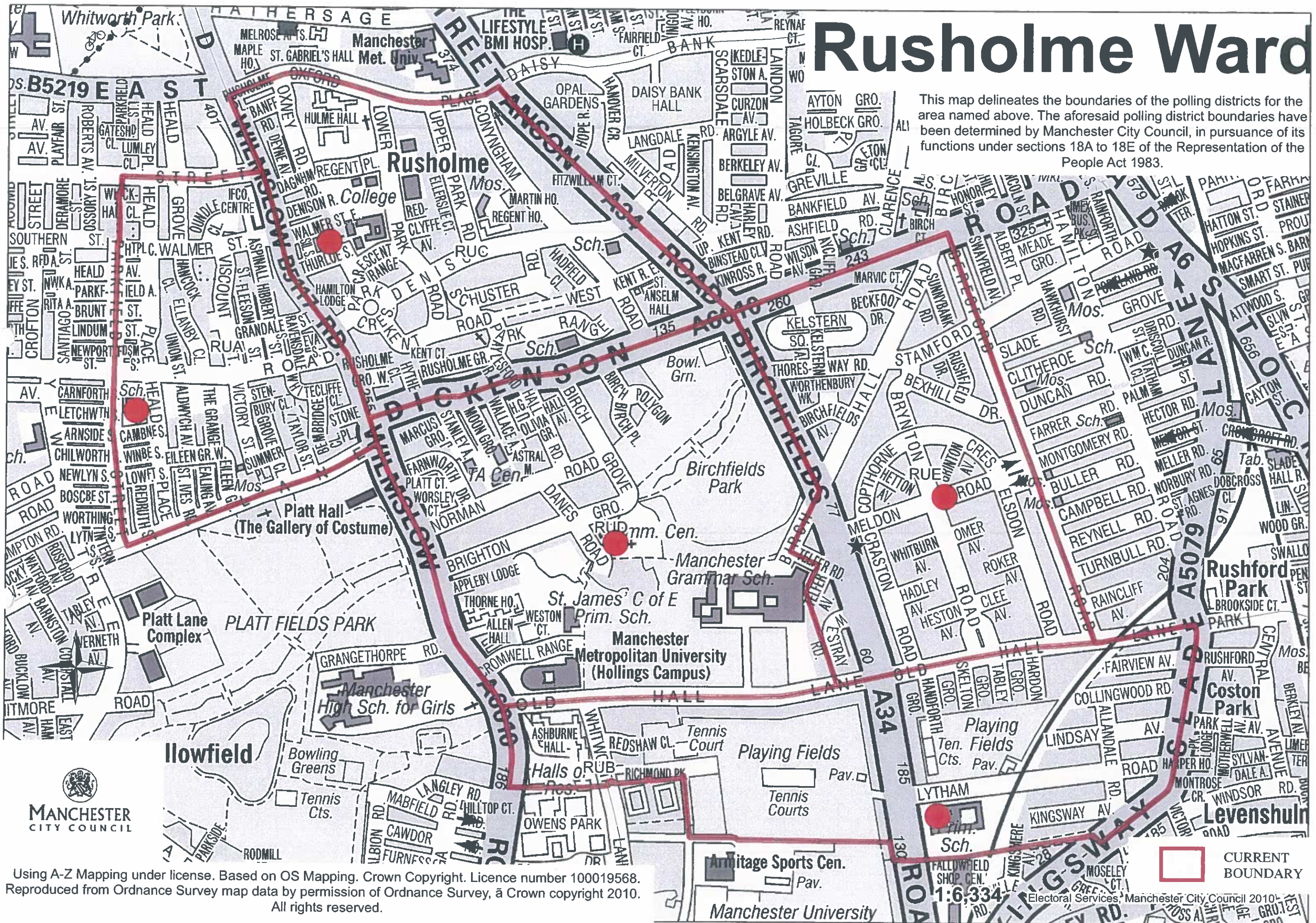
Longsight Ward

This map delineates the boundaries of the polling districts for the area named above. The aforesaid polling district boundaries have been determined by Manchester City Council, in pursuance of its functions under sections 18A to 18E of the Representation of the People Act 1983.



Rusholme Ward

This map delineates the boundaries of the polling districts for the area named above. The aforesaid polling district boundaries have been determined by Manchester City Council, in pursuance of its functions under sections 18A to 18E of the Representation of the People Act 1983.

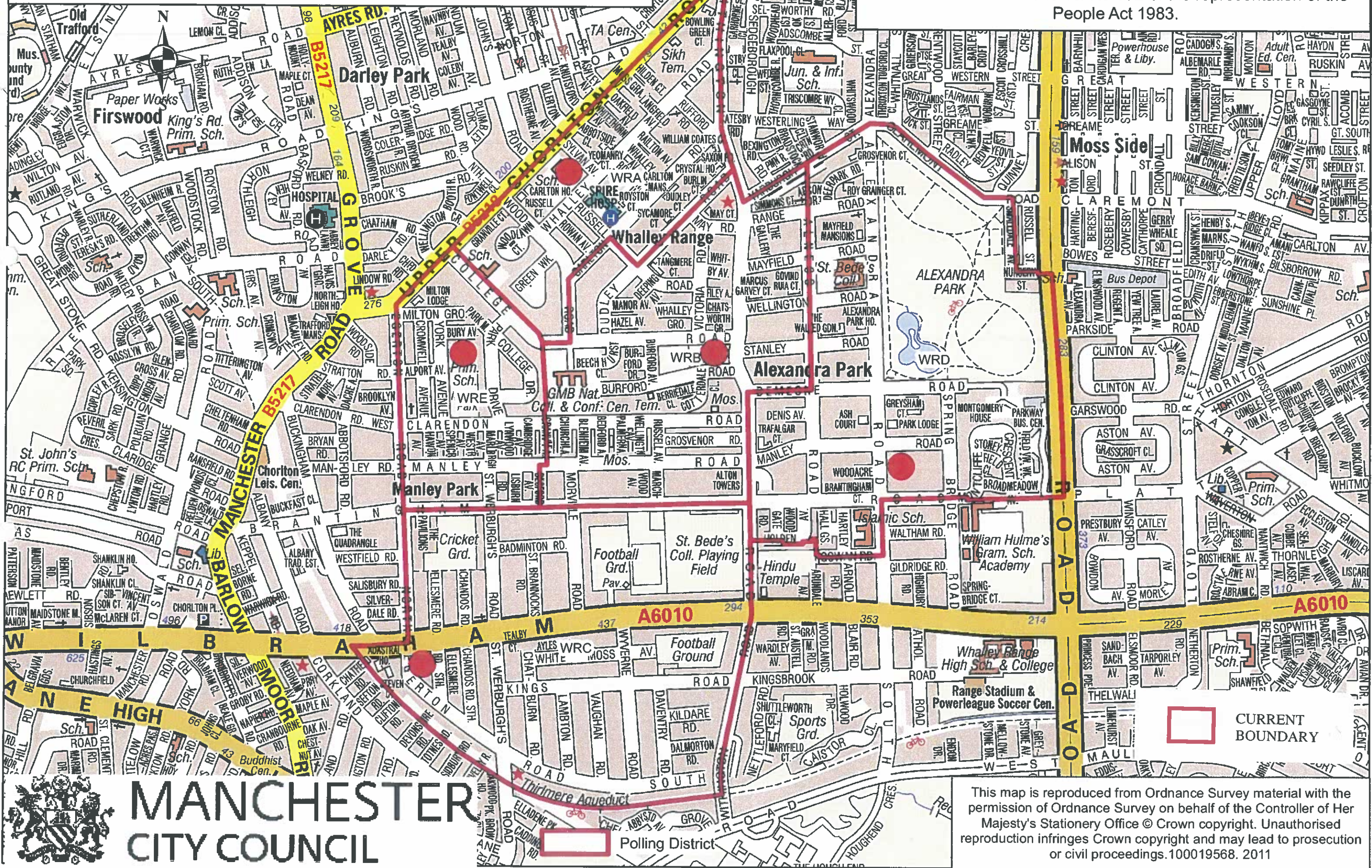


Using A-Z Mapping under license. Based on OS Mapping. Crown Copyright. Licence number 100019568. Reproduced from Ordnance Survey map data by permission of Ordnance Survey, a Crown copyright 2010. All rights reserved.

CURRENT BOUNDARY

Whalley Range Ward

This map delineates the boundaries of the polling districts for the area named above. The aforesaid polling district boundaries have been determined by Manchester City Council, in pursuance of its functions under sections 18A to 18E of the representation of the People Act 1983.

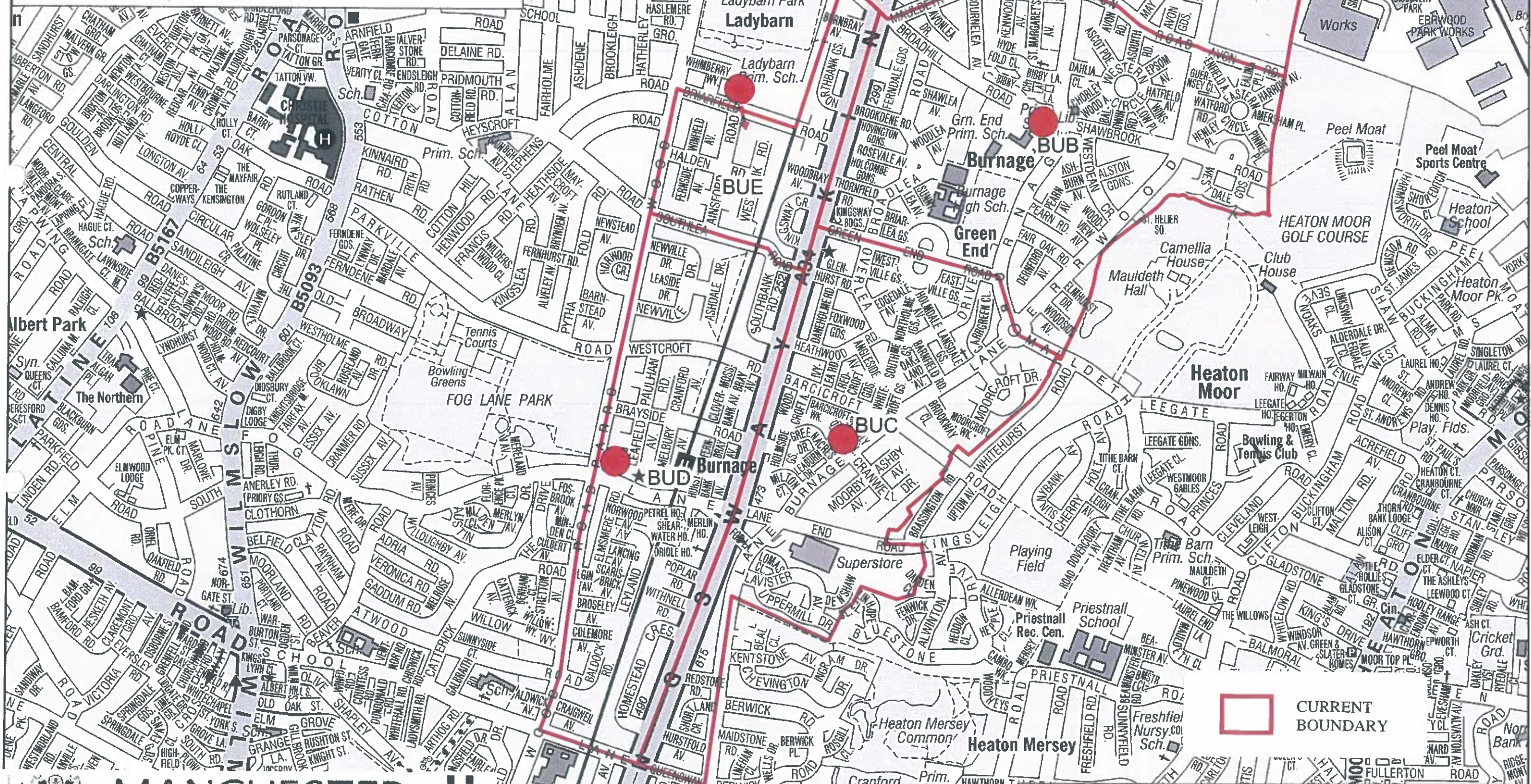


MANCHESTER CITY COUNCIL

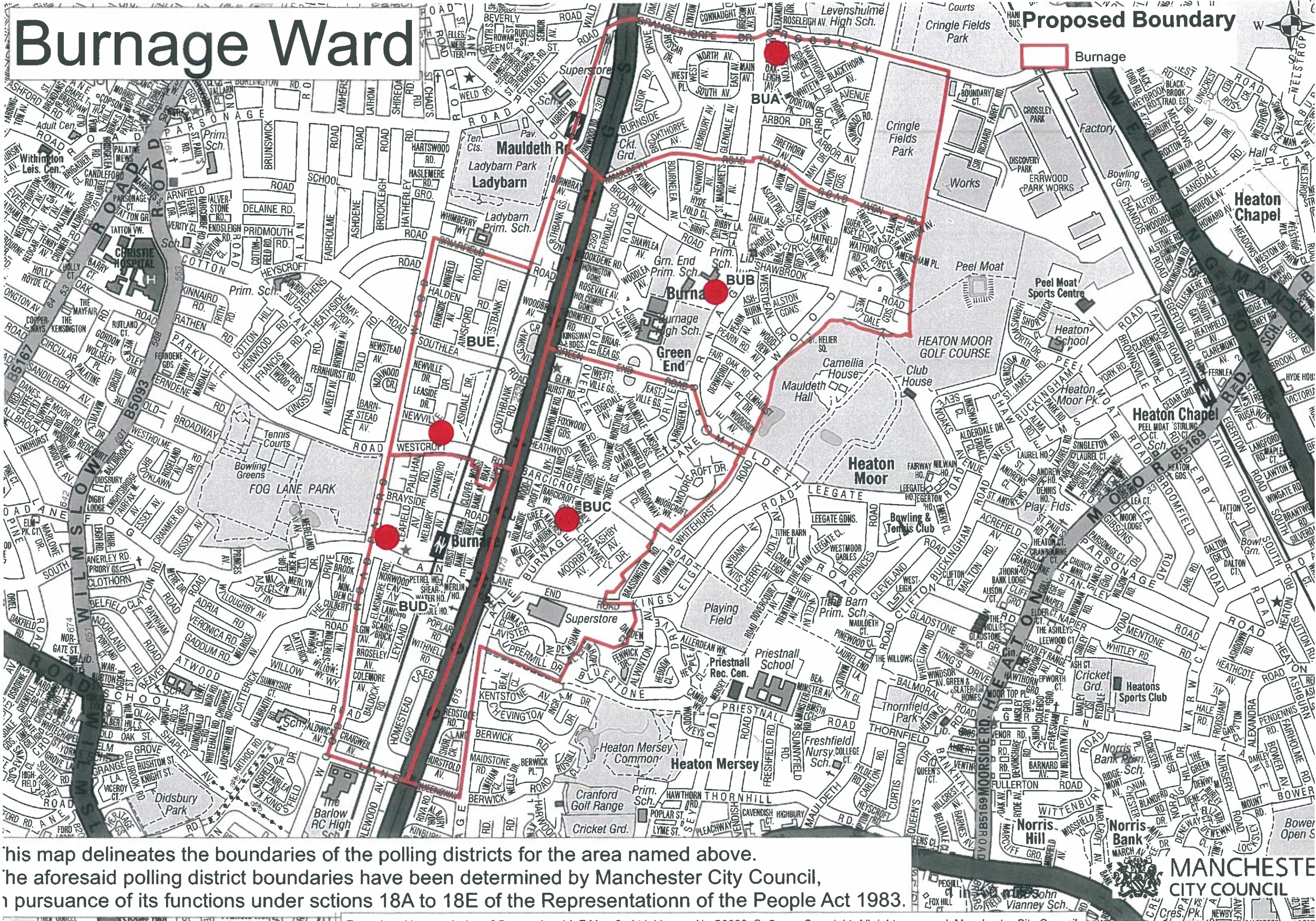
This map is reproduced from Ordnance Survey material with the permission of Ordnance Survey on behalf of the Controller of Her Majesty's Stationery Office © Crown copyright. Unauthorised reproduction infringes Crown copyright and may lead to prosecution or civil proceedings. 10019568. 2011

Burnage Ward

This map delineates the boundaries of the polling districts for the area named above. The aforesaid polling district boundaries have been determined by Manchester City Council, in pursuance of its functions under sections 18A to 18E of the Representation of the People Act 1983.



Burnage Ward

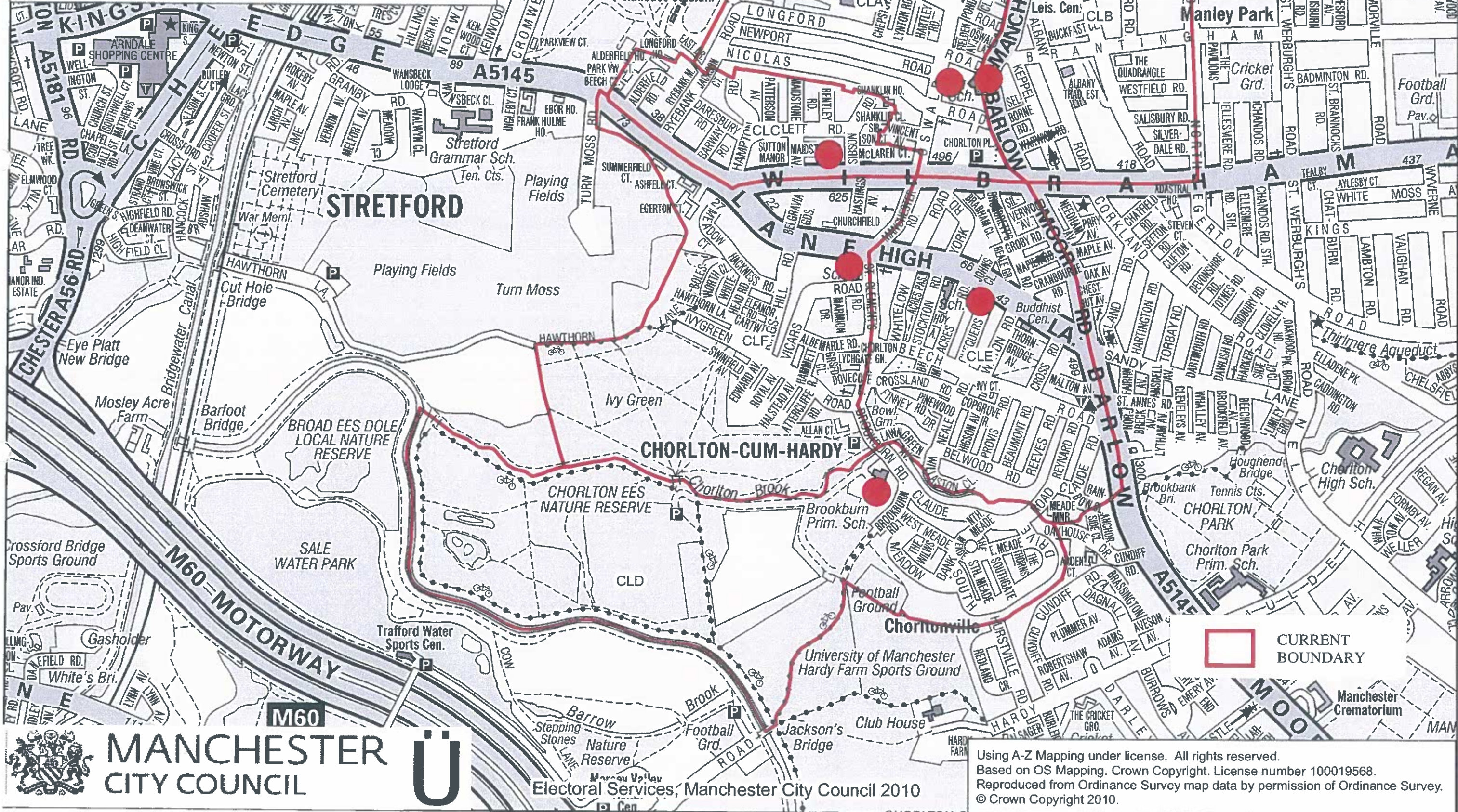


This map delineates the boundaries of the polling districts for the area named above. The aforesaid polling district boundaries have been determined by Manchester City Council, in pursuance of its functions under sections 18A to 18E of the Representation of the People Act 1983.

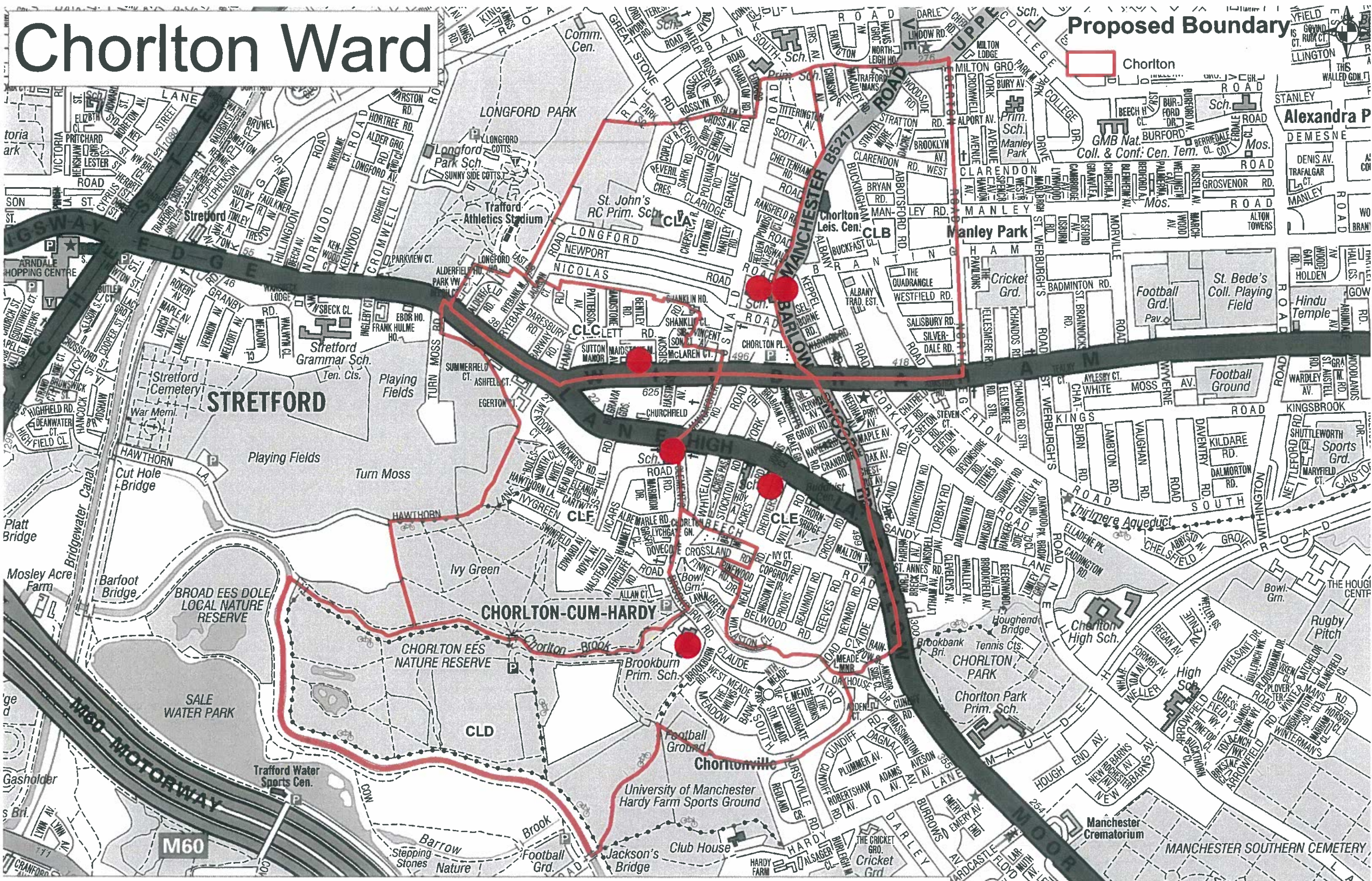
MANCHESTER CITY COUNCIL

Chorlton Ward

This map delineates the boundaries of the polling districts for the area named above. The aforesaid polling district boundaries have been determined by Manchester City Council, in pursuance of its functions under sections 18A to 18E of the Representation of the People Act 1983.



Chorlton Ward

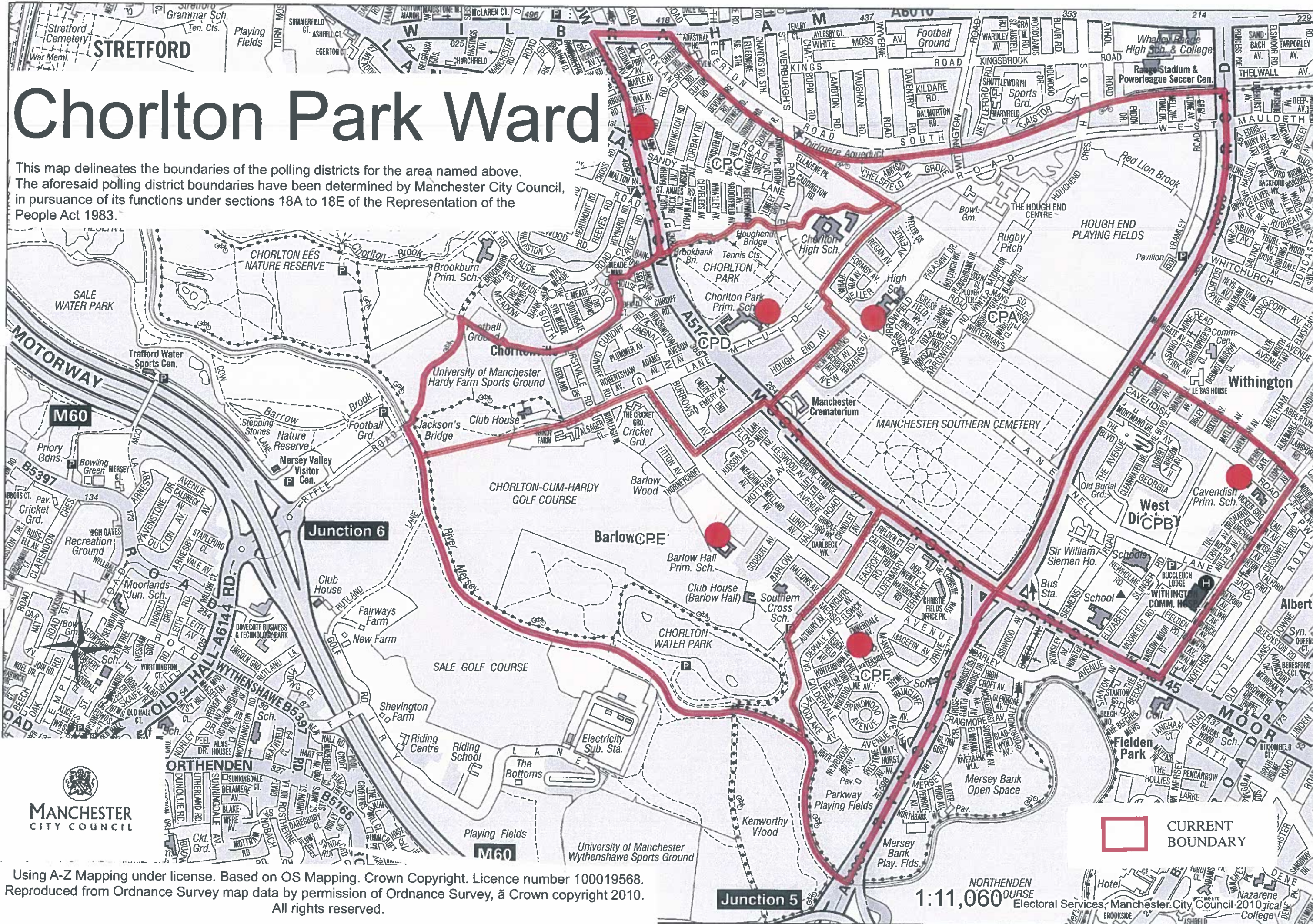


This map delineates the boundaries of the polling districts for the area named above. The aforesaid polling district boundaries have been determined by Manchester City Council, in pursuance of its functions under sections 18A to 18E of the Representation of the People Act 1983.



Chorlton Park Ward

This map delineates the boundaries of the polling districts for the area named above. The aforesaid polling district boundaries have been determined by Manchester City Council, in pursuance of its functions under sections 18A to 18E of the Representation of the People Act 1983.



 CURRENT BOUNDARY

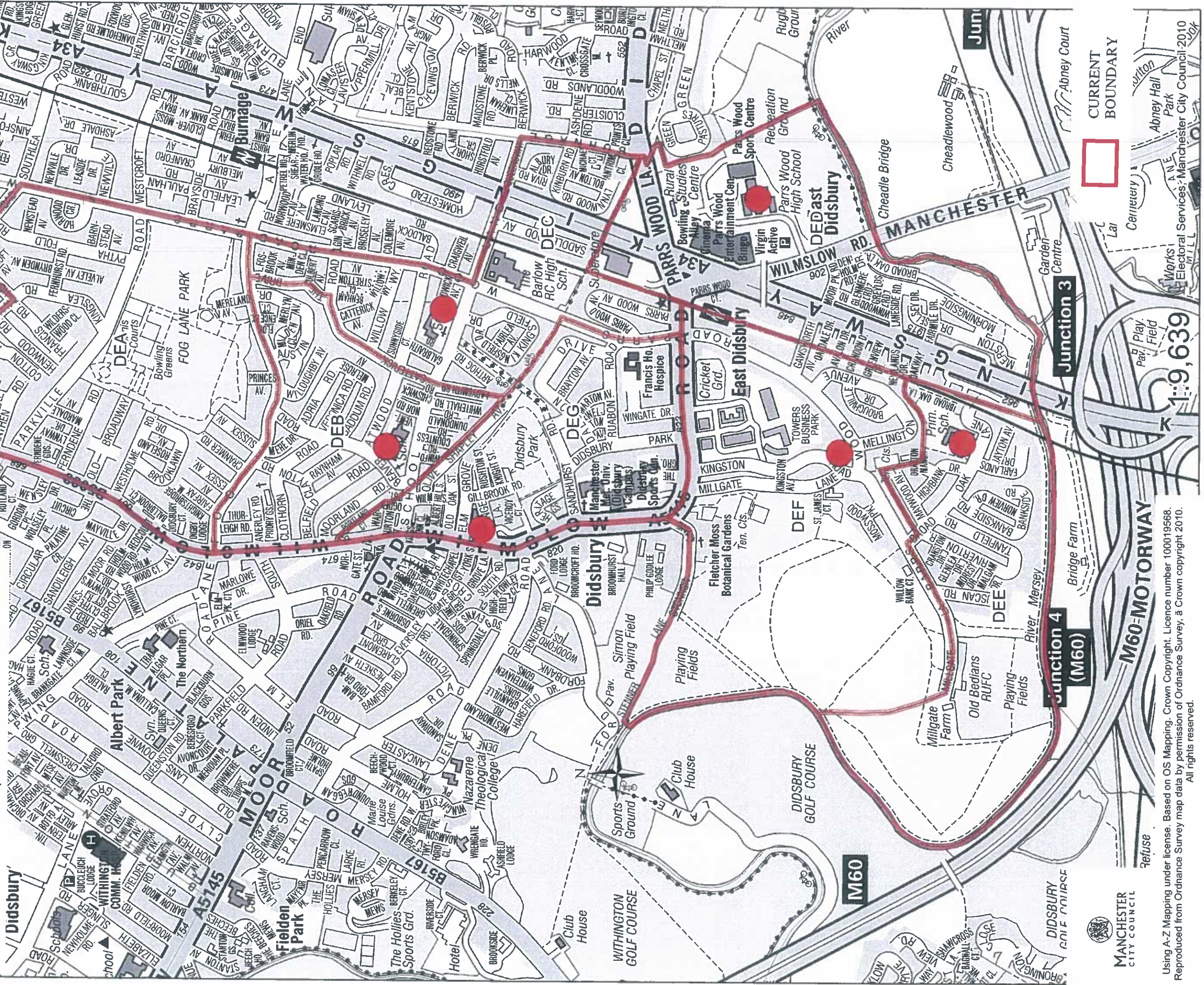
Using A-Z Mapping under license. Based on OS Mapping. Crown Copyright. Licence number 100019568. Reproduced from Ordnance Survey map data by permission of Ordnance Survey, a Crown copyright 2010. All rights reserved.

1:11,060

NORTHENDEN COURSE
Electoral Services; Manchester City Council 2010
College

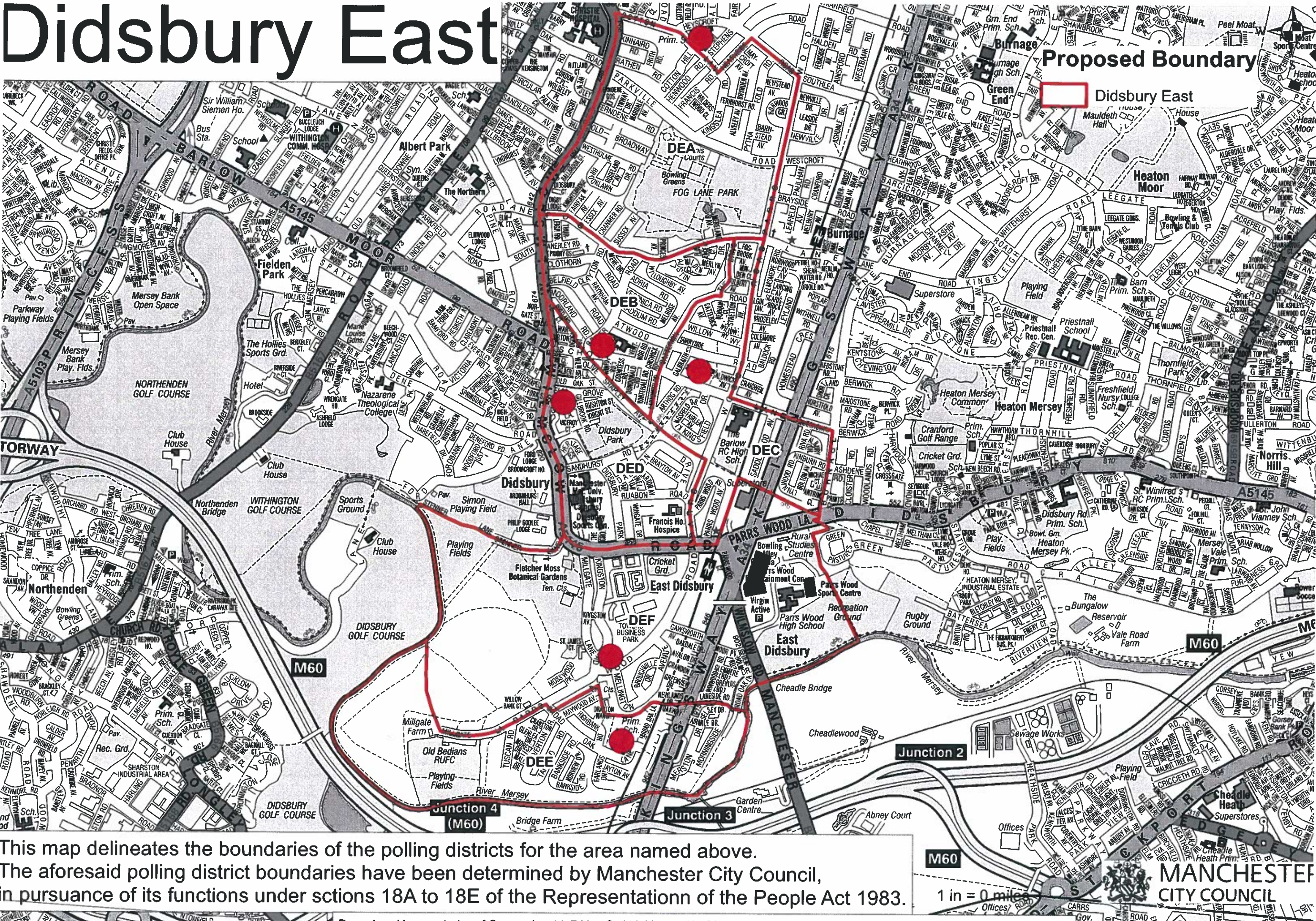
Didsbury East Ward

This map delineates the boundaries of the polling districts for the area named above. The aforesaid polling district boundaries have been determined by Manchester City Council, in pursuance of its functions under sections 18A to 18E of the Representation of the People Act 1983



Using A-Z Mapping under license. Based on OS Mapping. Crown Copyright. Licence number 100019568. Reproduced from Ordnance Survey map data by permission of Ordnance Survey, a Crown copyright 2010. All rights reserved.

Didsbury East



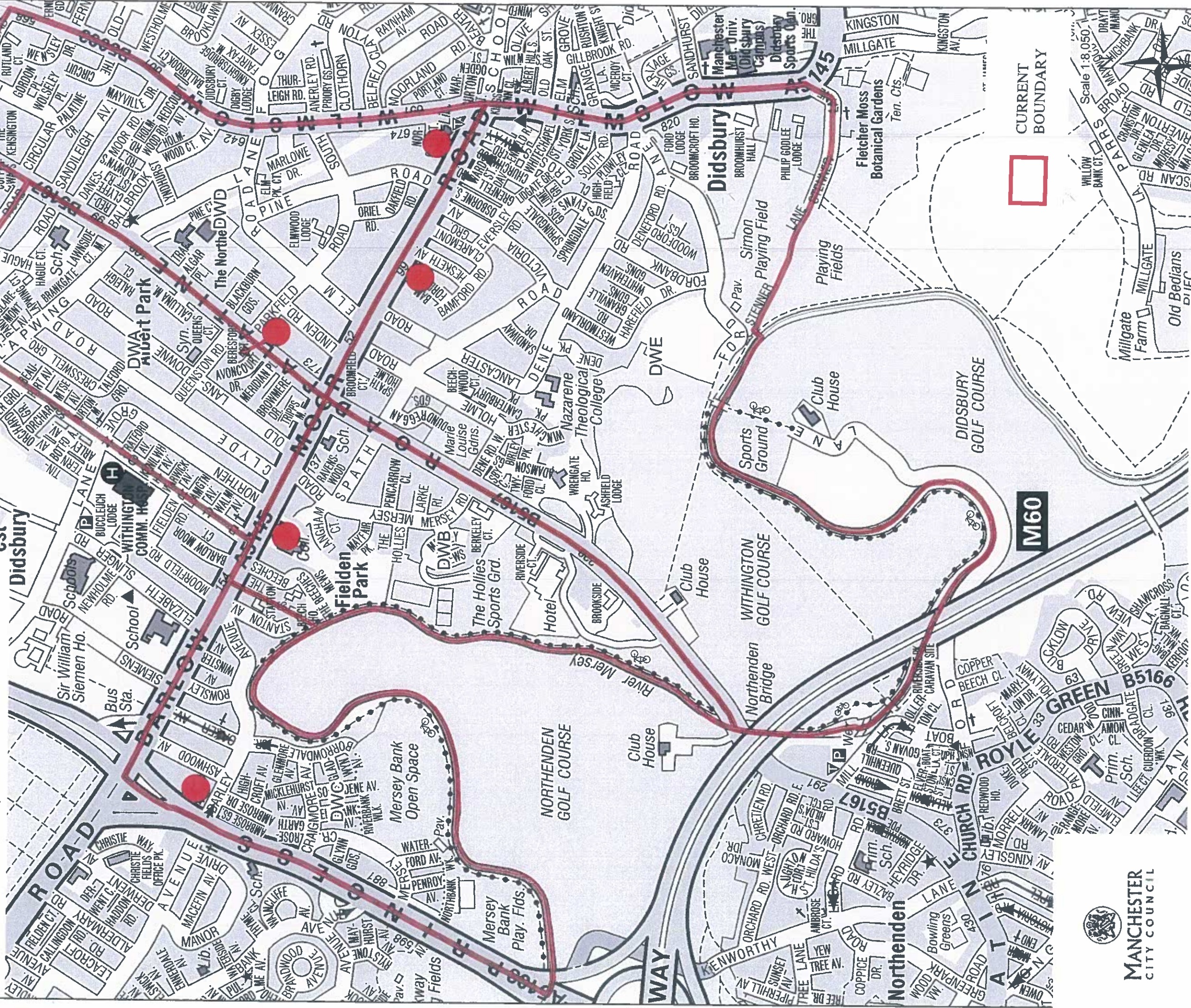
This map delineates the boundaries of the polling districts for the area named above. The aforesaid polling district boundaries have been determined by Manchester City Council, in pursuance of its functions under sections 18A to 18E of the Representation of the People Act 1983.

1 in = 0.5 miles

MANCHESTER CITY COUNCIL

Didsbury West Ward

This map delineates the boundaries of the polling districts for the area named above. The aforesaid polling district boundaries have been determined by Manchester City Council, in pursuance of its functions under sections 18A to 18E of the Representation of the People Act 1983.

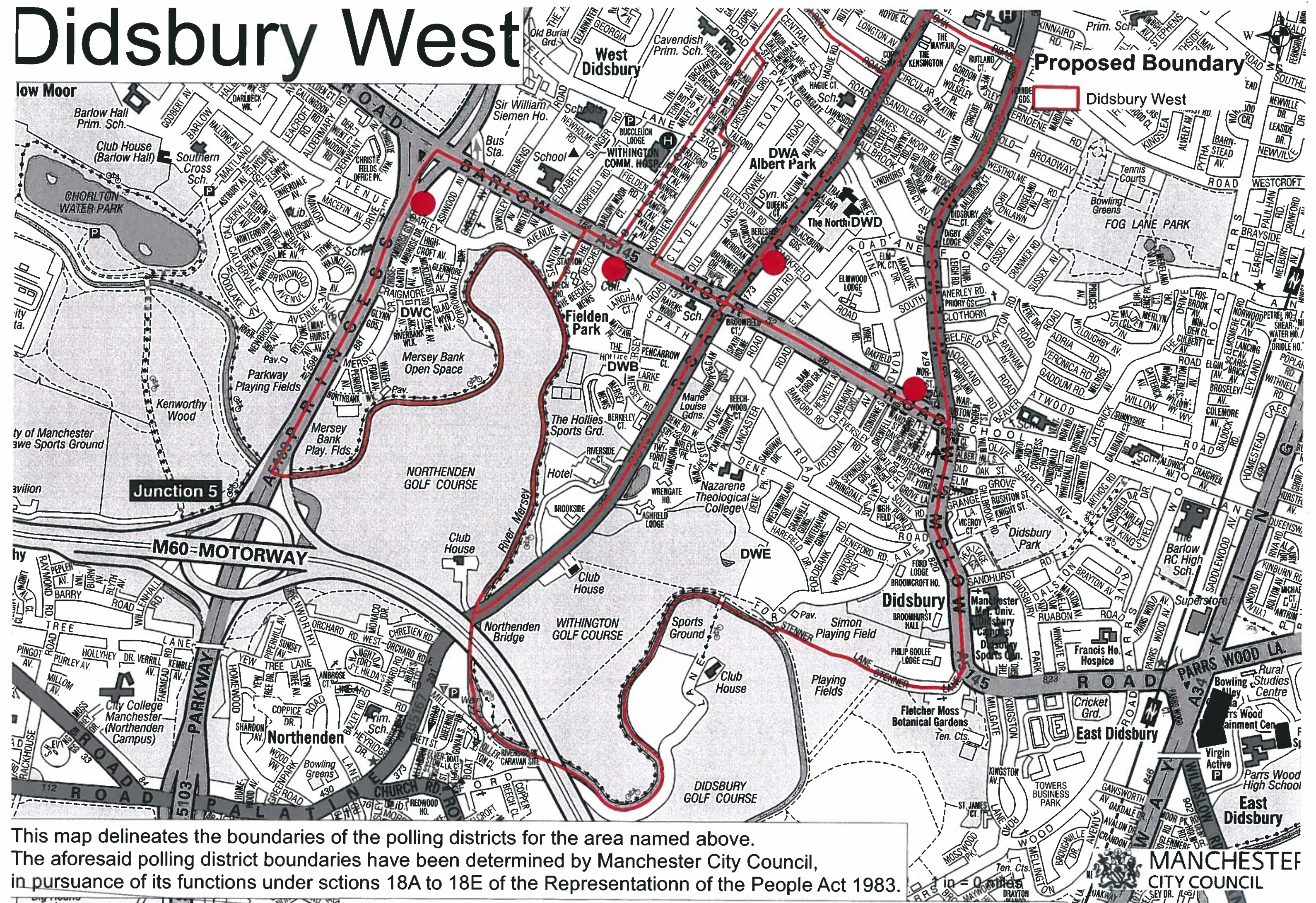


MANCHESTER
CITY COUNCIL

Using A-Z Mapping under license. Based on OS Mapping. Crown Copyright. Licence number 100019568. Reproduced from Ordnance Survey map data by permission of Ordnance Survey, a Crown copyright 2010. All rights reserved.

©Electoral Services, Manchester City Council 2010

Didsbury West

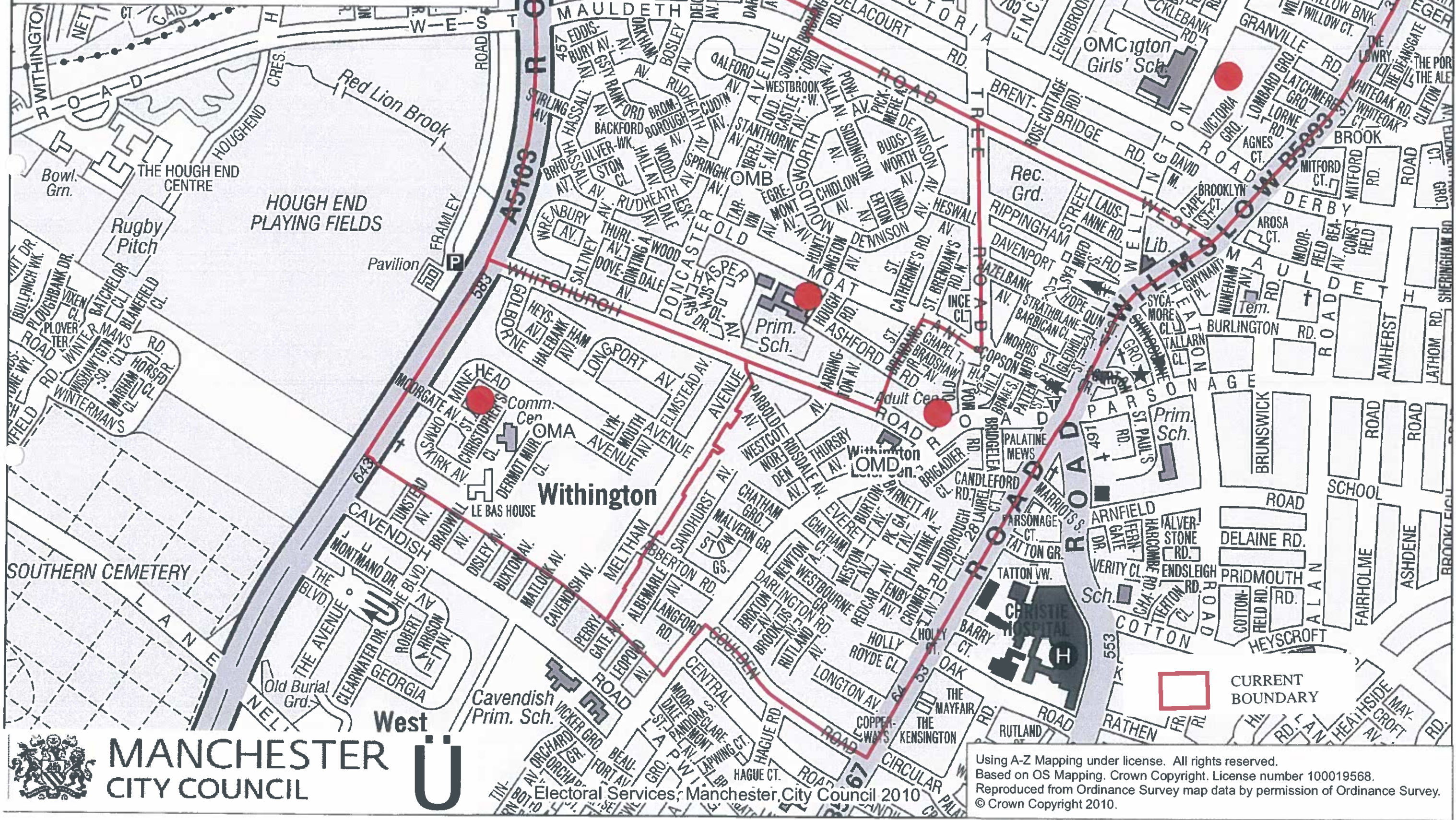


This map delineates the boundaries of the polling districts for the area named above. The aforesaid polling district boundaries have been determined by Manchester City Council, in pursuance of its functions under sections 18A to 18E of the Representation of the People Act 1983.

MANCHESTER CITY COUNCIL

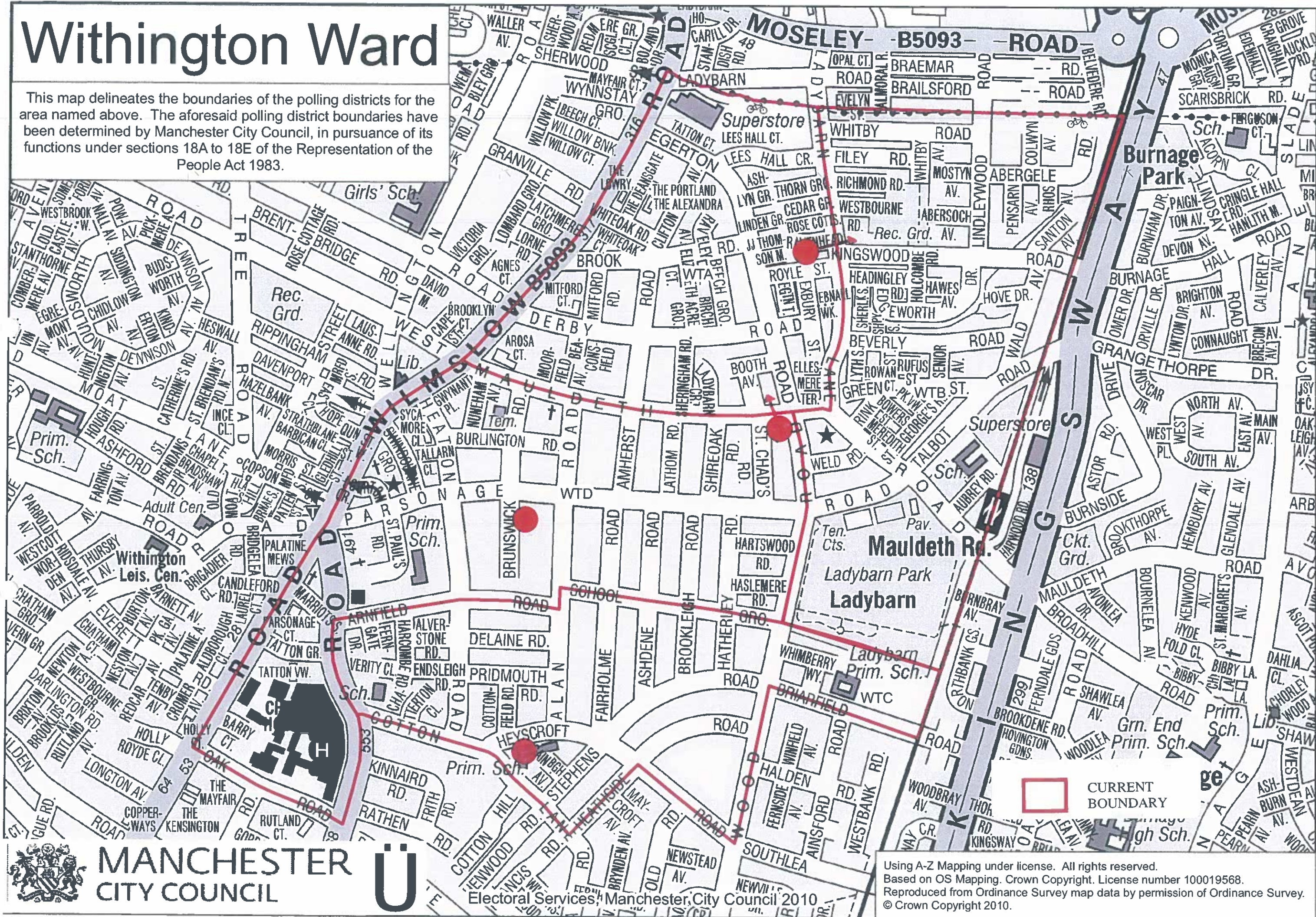
Old Moat Ward

This map delineates the boundaries of the polling districts for the area named above. The aforesaid polling district boundaries have been determined by Manchester City Council, in pursuance of its functions under sections 18A to 18E of the Representation of the People Act 1983.



Withington Ward

This map delineates the boundaries of the polling districts for the area named above. The aforesaid polling district boundaries have been determined by Manchester City Council, in pursuance of its functions under sections 18A to 18E of the Representation of the People Act 1983.



MANCHESTER
CITY COUNCIL

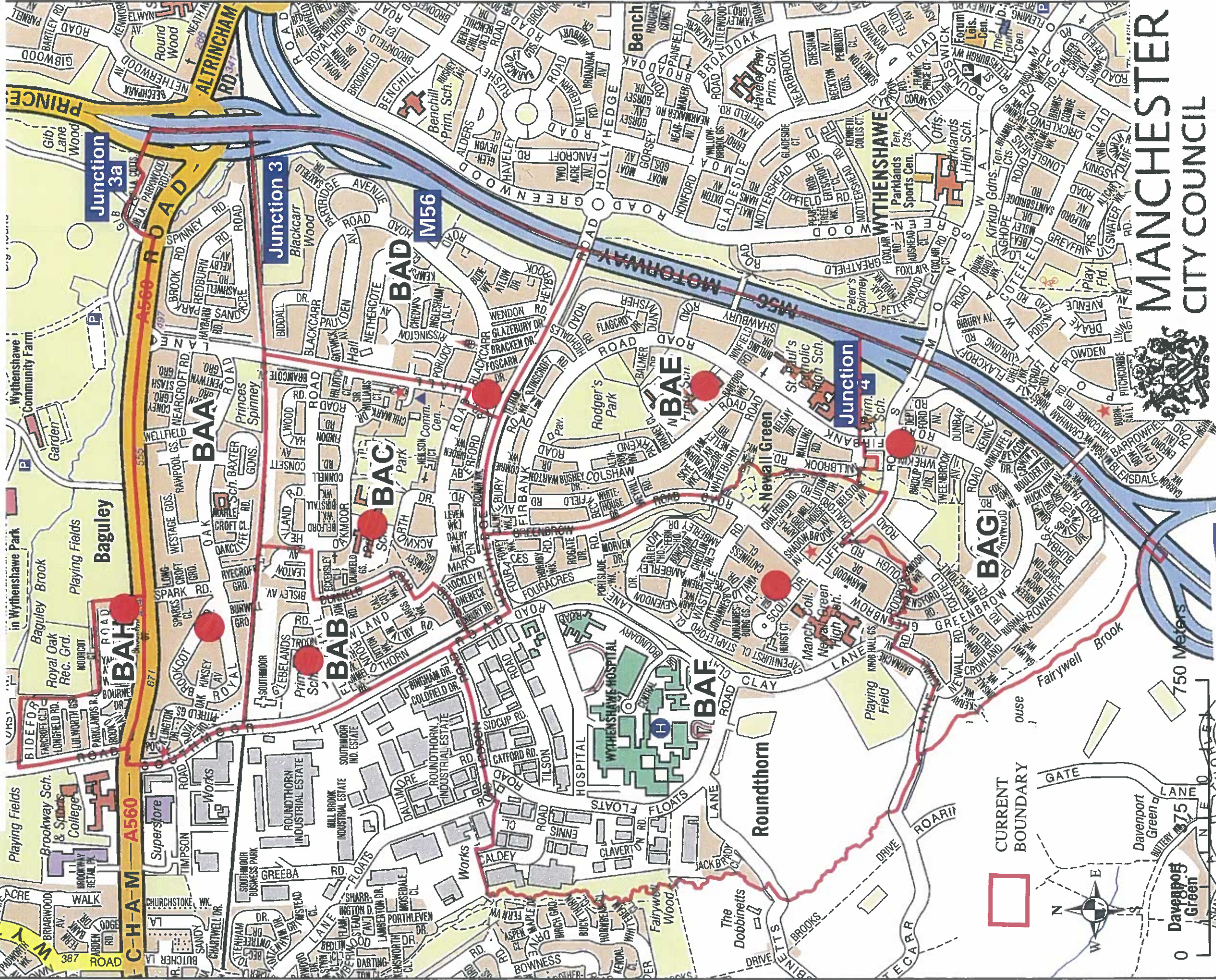


Electoral Services, Manchester City Council 2010

Using A-Z Mapping under license. All rights reserved.
Based on OS Mapping. Crown Copyright. License number 100019568.
Reproduced from Ordnance Survey map data by permission of Ordnance Survey.
© Crown Copyright 2010.

Baguley Ward

This map delineates the boundaries of the polling districts for the area named above. The aforesaid polling district boundaries have been determined by Manchester City Council, in pursuance of its functions under sections 18A to 18E of the Representation of the People Act 1983



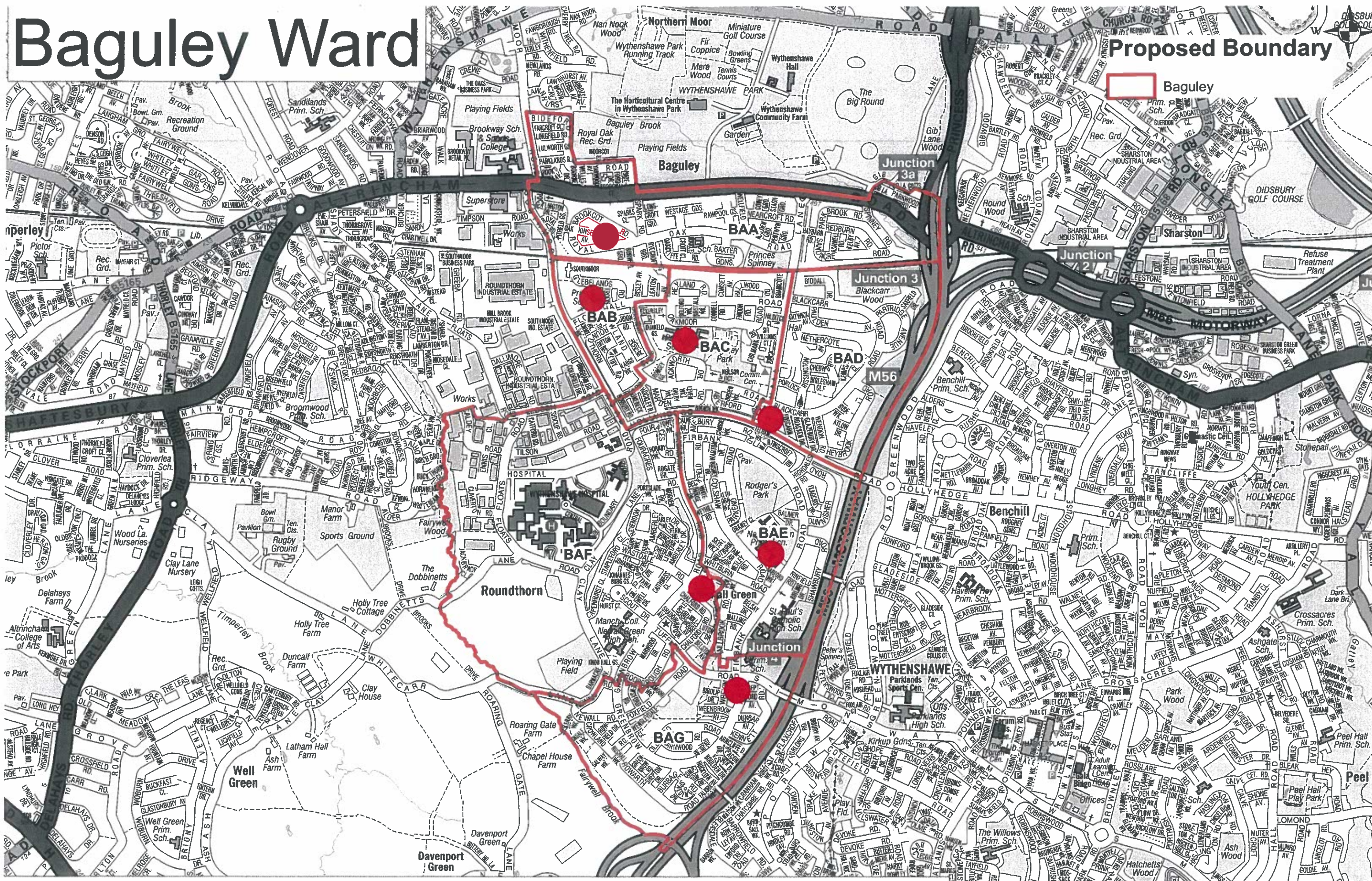
MANCHESTER
CITY COUNCIL



Baguley Ward



Proposed Boundary

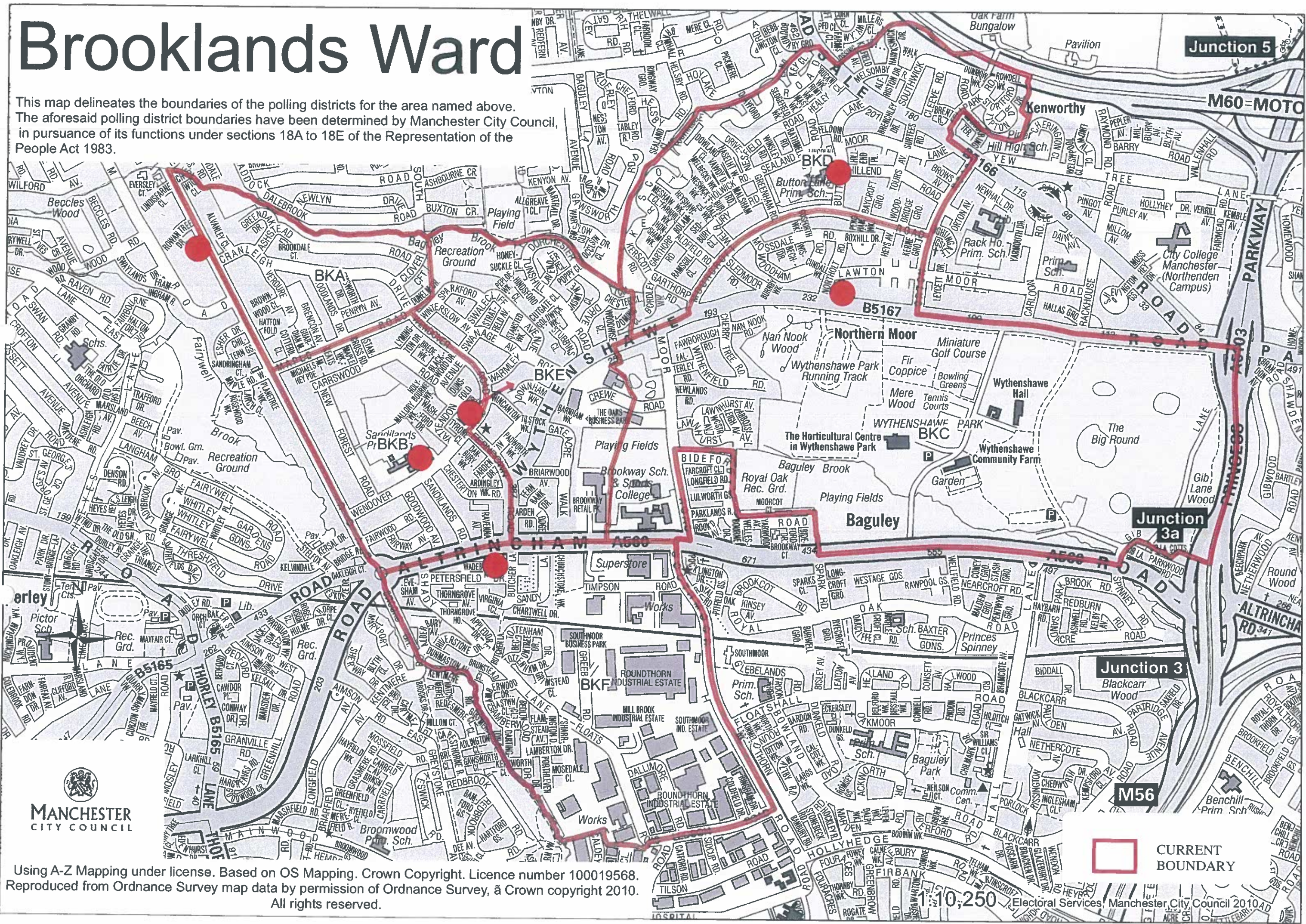


This map delineates the boundaries of the polling districts for the area named above. The aforesaid polling district boundaries have been determined by Manchester City Council, in pursuance of its functions under sections 18A to 18E of the Representation of the People Act 1983.

MANCHESTER CITY COUNCIL

Brooklands Ward

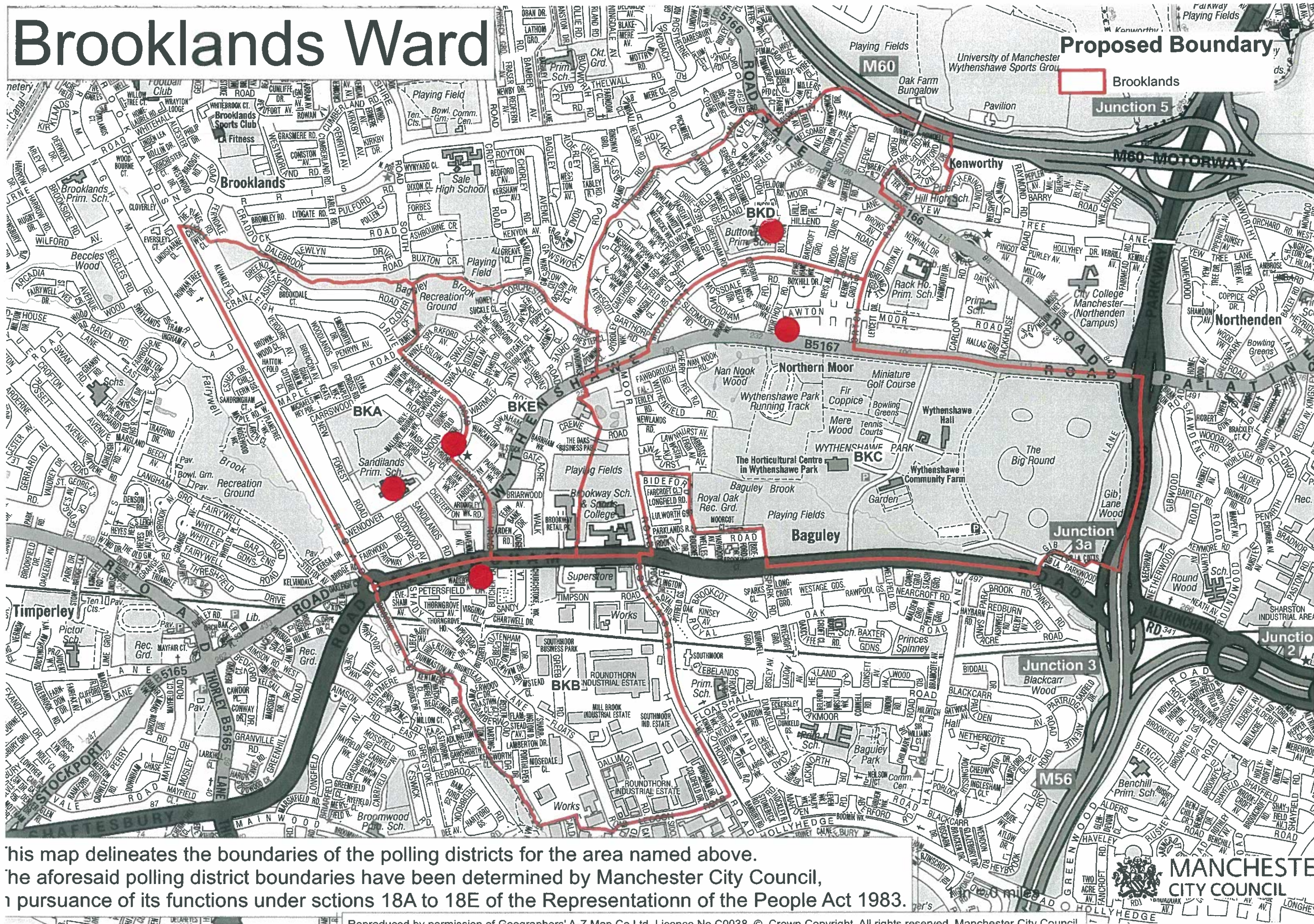
This map delineates the boundaries of the polling districts for the area named above. The aforesaid polling district boundaries have been determined by Manchester City Council, in pursuance of its functions under sections 18A to 18E of the Representation of the People Act 1983.



Using A-Z Mapping under license. Based on OS Mapping. Crown Copyright. Licence number 100019568. Reproduced from Ordnance Survey map data by permission of Ordnance Survey, © Crown copyright 2010. All rights reserved.

CURRENT BOUNDARY

Brooklands Ward

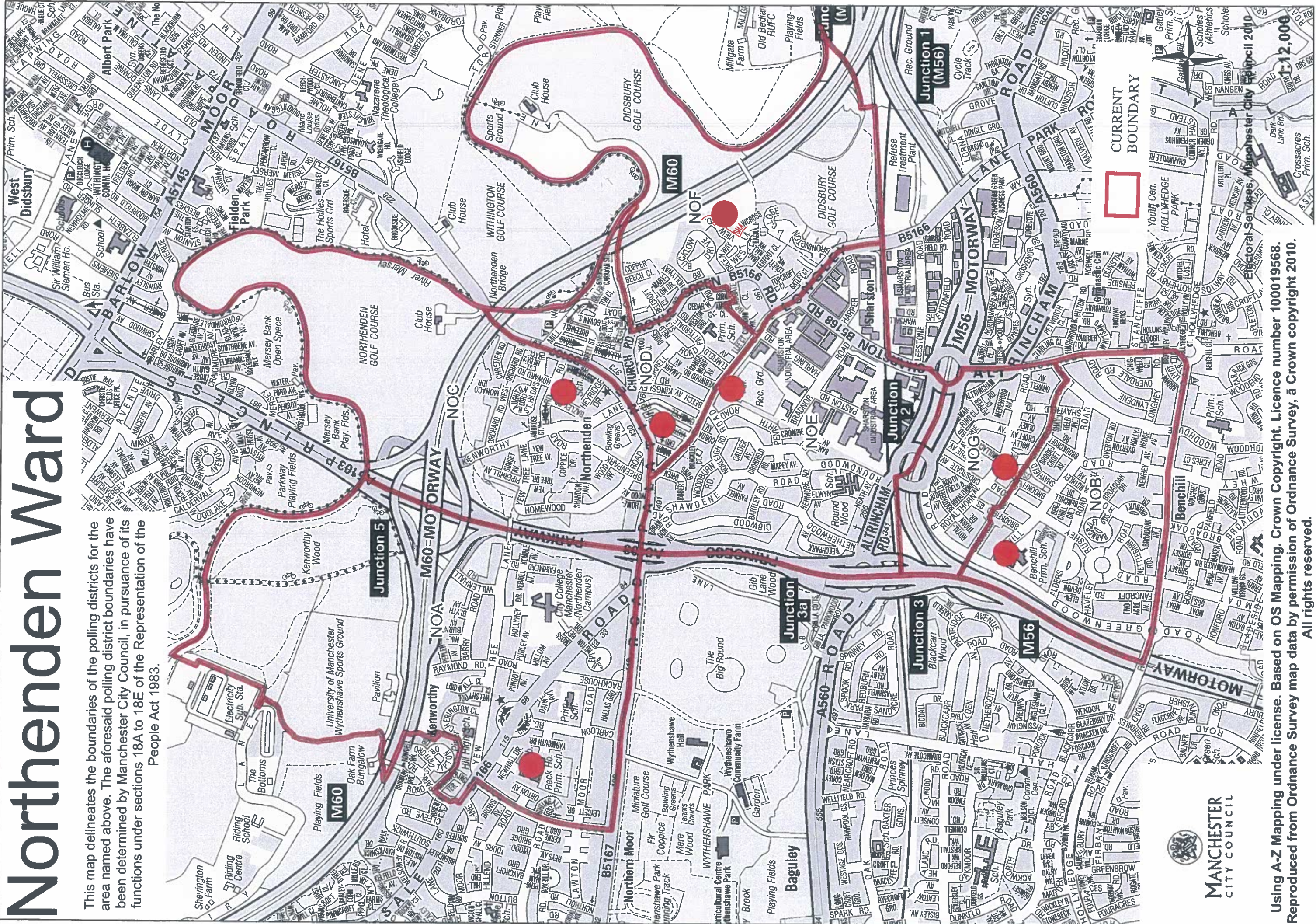


This map delineates the boundaries of the polling districts for the area named above. The aforesaid polling district boundaries have been determined by Manchester City Council, in pursuance of its functions under sections 18A to 18E of the Representation of the People Act 1983.



Northenden Ward

This map delineates the boundaries of the polling districts for the area named above. The aforesaid polling district boundaries have been determined by Manchester City Council, in pursuance of its functions under sections 18A to 18E of the Representation of the People Act 1983.



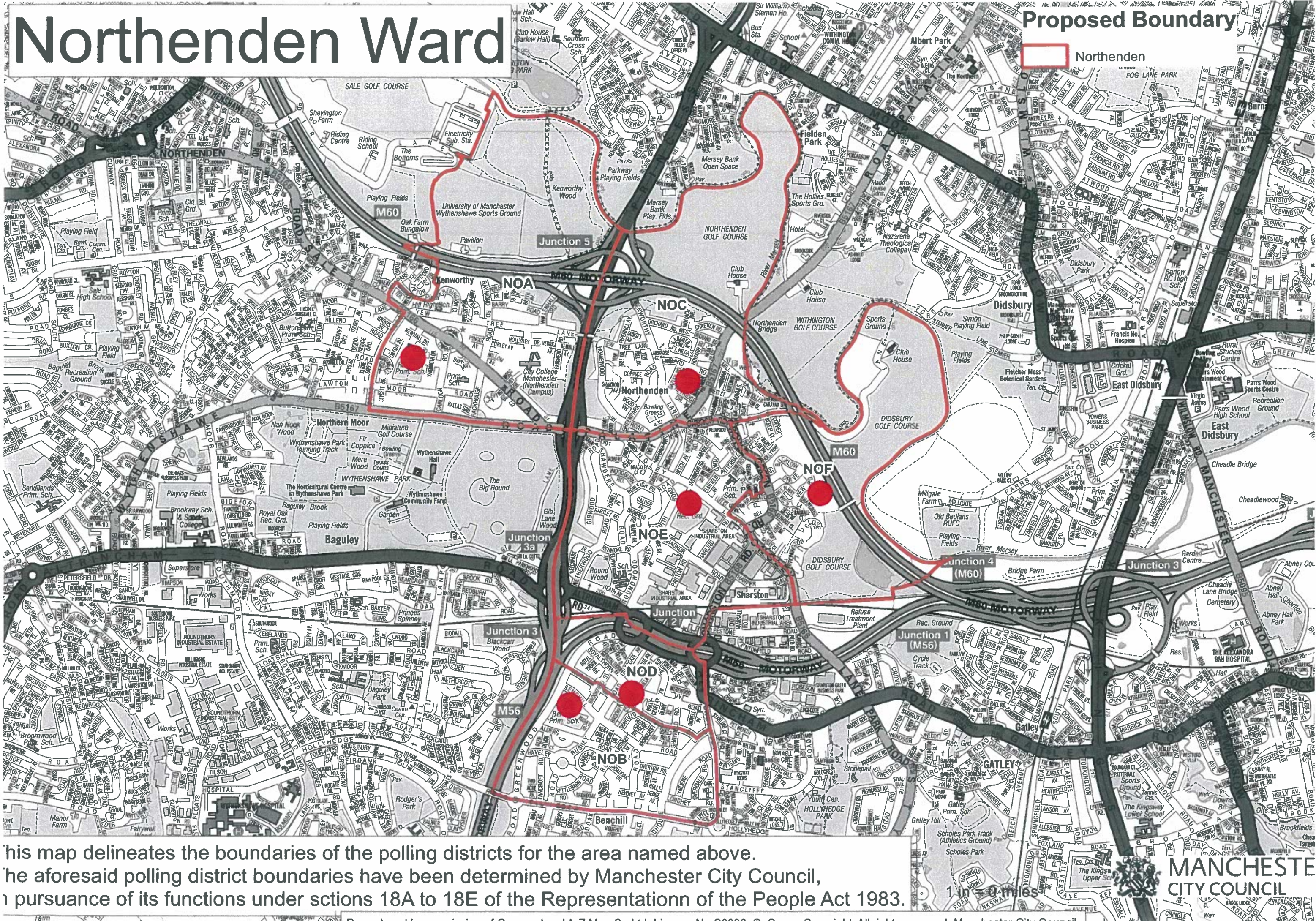
MANCHESTER
CITY COUNCIL

Using A-Z Mapping under license. Based on OS Mapping. Crown Copyright. Licence number 100019568. Reproduced from Ordnance Survey map data by permission of Ordnance Survey, a Crown copyright 2010. All rights reserved.

Northenden Ward

Proposed Boundary

Northenden



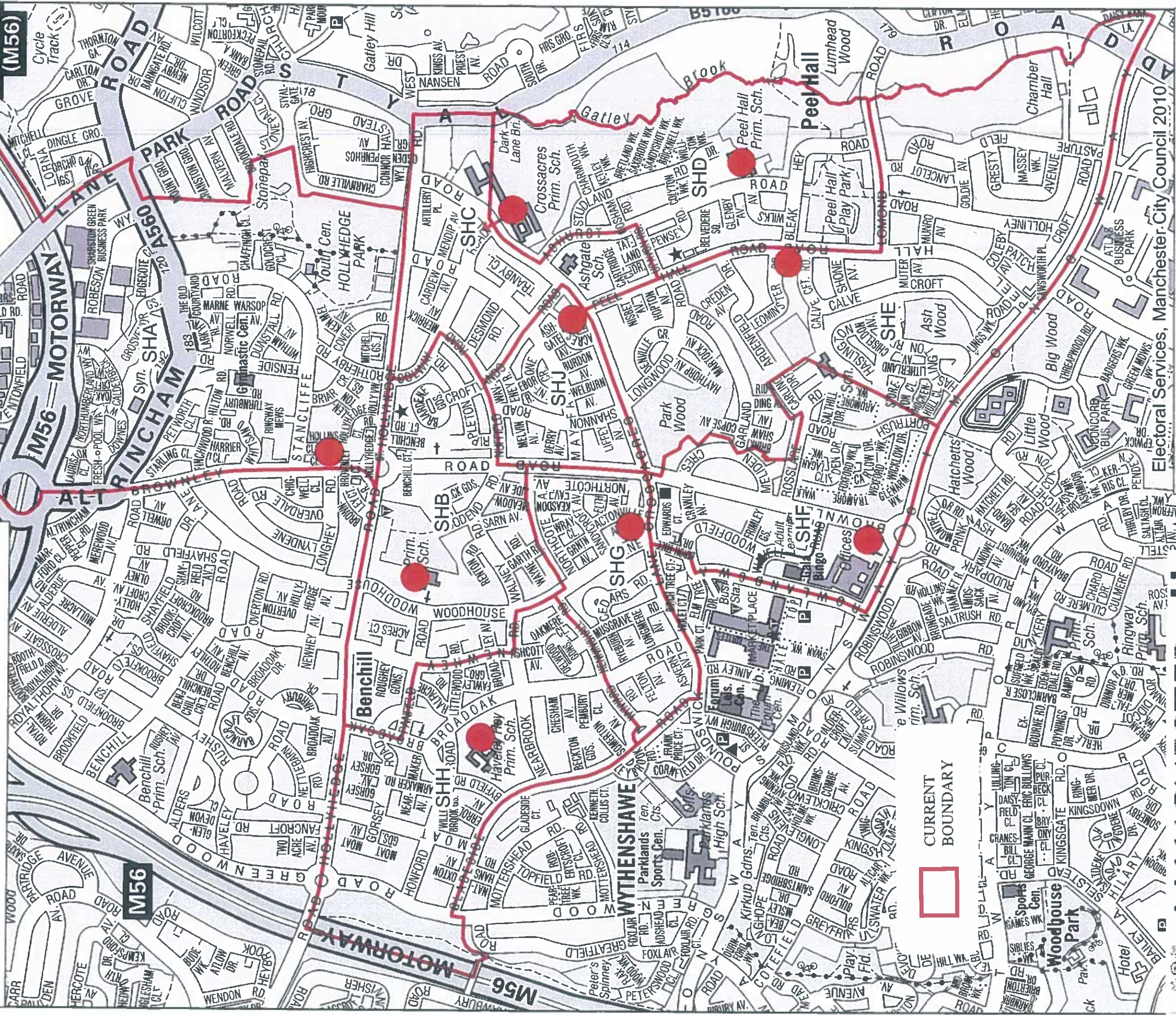
This map delineates the boundaries of the polling districts for the area named above. The aforesaid polling district boundaries have been determined by Manchester City Council, in pursuance of its functions under sections 18A to 18E of the Representation of the People Act 1983.

1 in 0.5 miles

MANCHESTER CITY COUNCIL

Sharston Ward

This map delineates the boundaries of the polling districts for the area named above. The aforesaid polling district boundaries have been determined by Manchester City Council, in pursuance of its functions under sections 18A to 18E of the Representation of the People Act 1983.



CURRENT
BOUNDARY

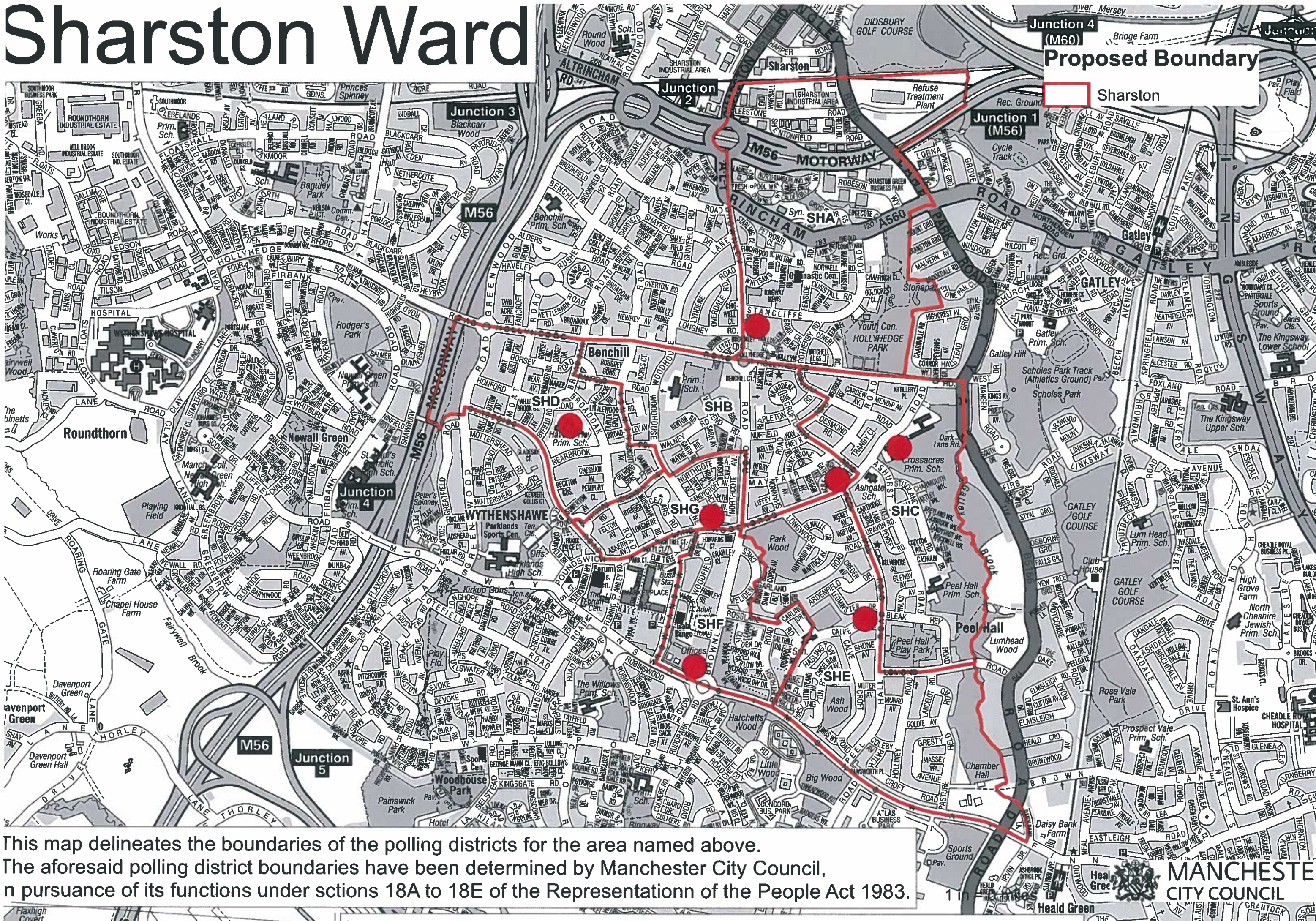


MANCHESTER
CITY COUNCIL

Electoral Services, Manchester City Council 2010

Using A-Z Mapping under license. All rights reserved.
Based on OS Mapping. Crown Copyright. License number 100019568.
Reproduced from Ordnance Survey map data by permission of Ordnance Survey.
© Crown Copyright 2010.

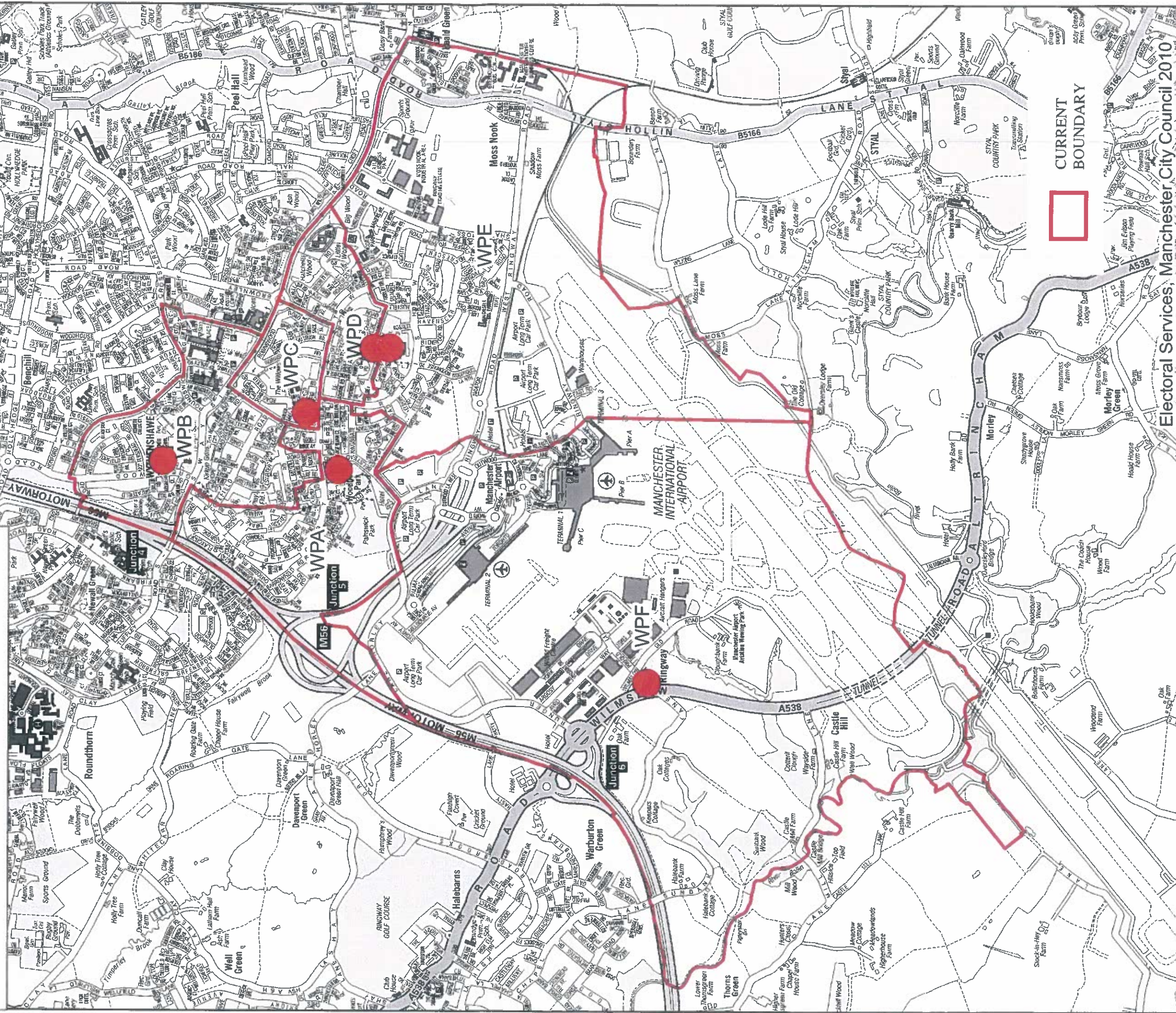
Sharston Ward



This map delineates the boundaries of the polling districts for the area named above. The aforesaid polling district boundaries have been determined by Manchester City Council, in pursuance of its functions under sections 18A to 18E of the Representation of the People Act 1983.

Woodhouse Park Ward

This map delineates the boundaries of the polling districts for the area named above. The aforesaid polling district boundaries have been determined by Manchester City Council, in pursuance of its functions under sections 18A to 18E of the Representation of the People Act 1983.



Electoral Services, Manchester City Council 2010



MANCHESTER
CITY COUNCIL

Using A-Z Mapping under license. All rights reserved.
Based on OS Mapping. Crown Copyright. License number 100019568.
Reproduced from Ordnance Survey map data by permission of Ordnance Survey.
© Crown Copyright 2010.