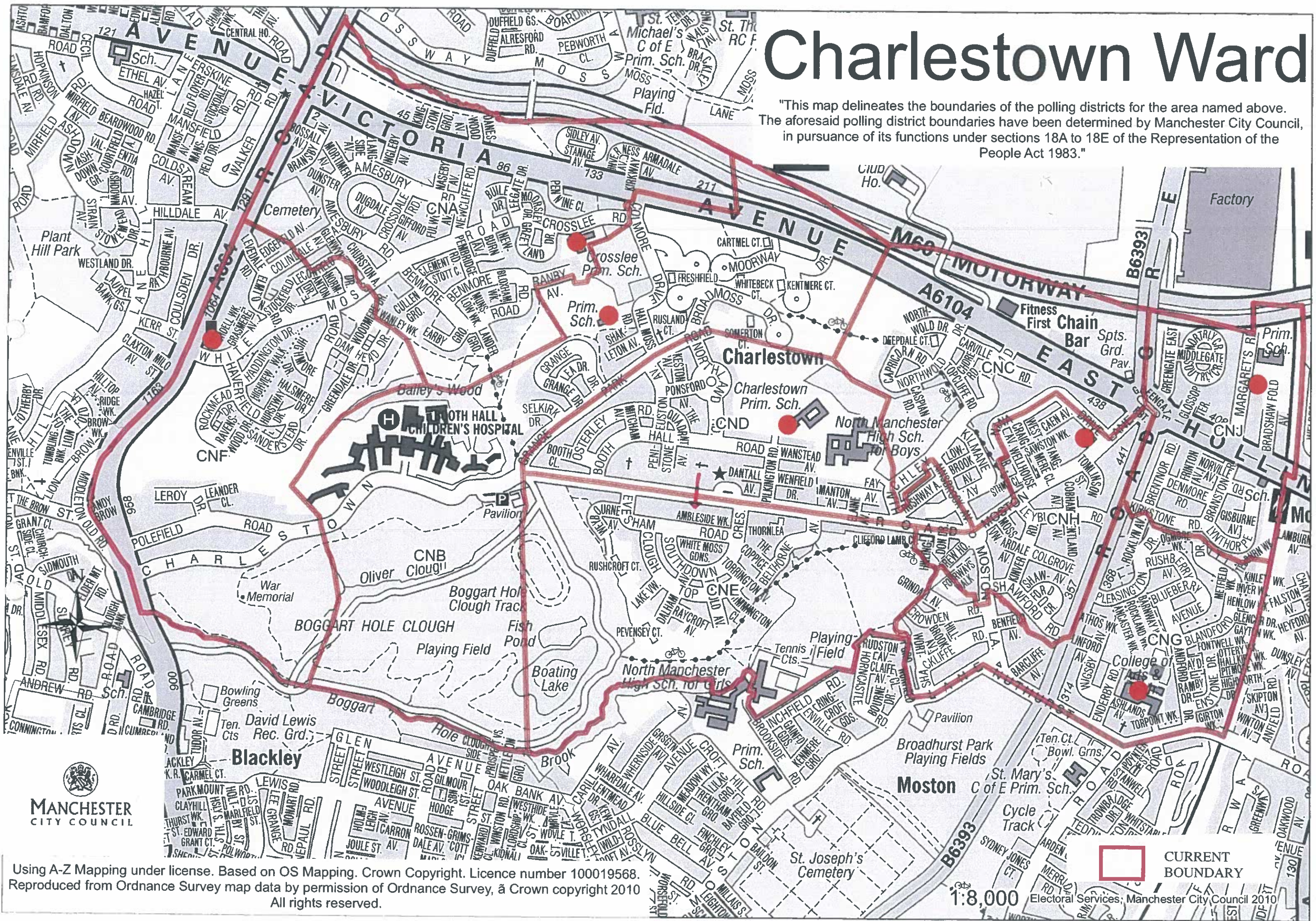


# Charlestown Ward

"This map delineates the boundaries of the polling districts for the area named above. The aforesaid polling district boundaries have been determined by Manchester City Council, in pursuance of its functions under sections 18A to 18E of the Representation of the People Act 1983."



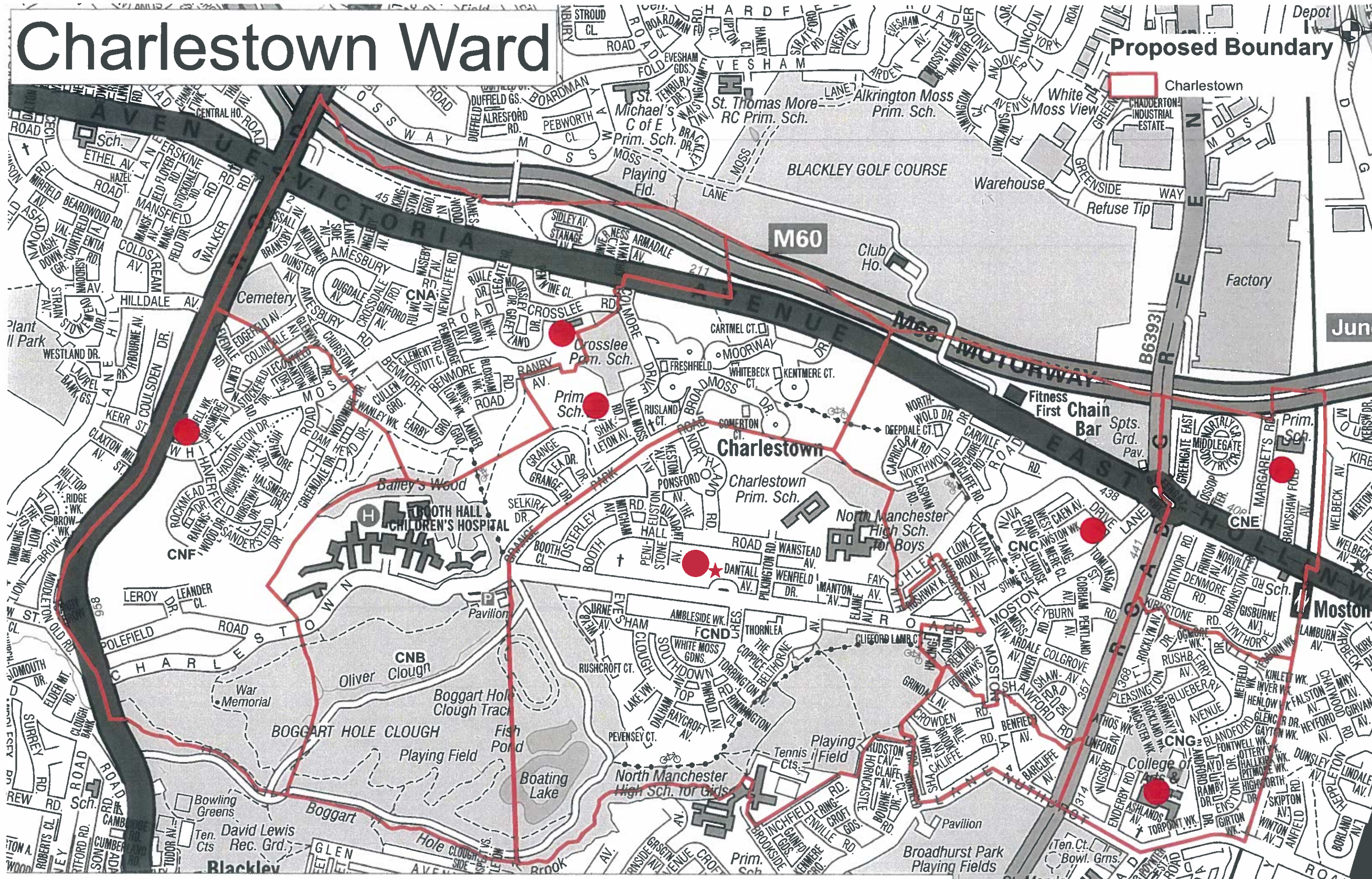
MANCHESTER CITY COUNCIL

Using A-Z Mapping under license. Based on OS Mapping. Crown Copyright. Licence number 100019568. Reproduced from Ordnance Survey map data by permission of Ordnance Survey, a Crown copyright 2010. All rights reserved.

CURRENT BOUNDARY

1:8,000 Electoral Services, Manchester City Council 2010

# Charlestown Ward

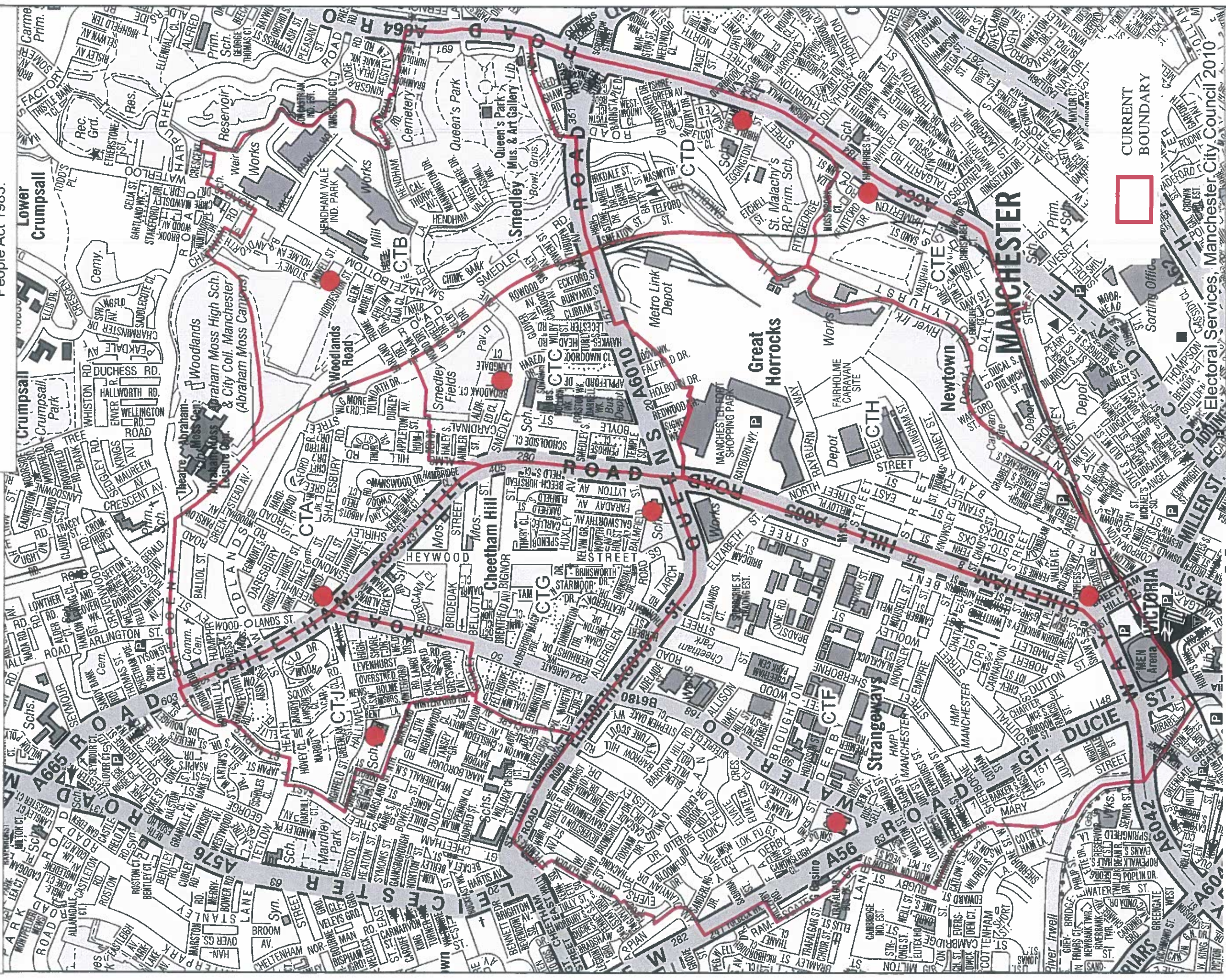


This map delineates the boundaries of the polling districts for the area named above. The aforesaid polling district boundaries have been determined by Manchester City Council, in pursuance of its functions under sections 18A to 18E of the Representation of the People Act 1983.

MANCHESTER CITY COUNCIL

# Cheetham Ward

This map delineates the boundaries of the polling districts for the area named above. The aforesaid polling district boundaries have been determined by Manchester City Council, in pursuance of its functions under sections 18A to 18E of the Representation of the People Act 1983.

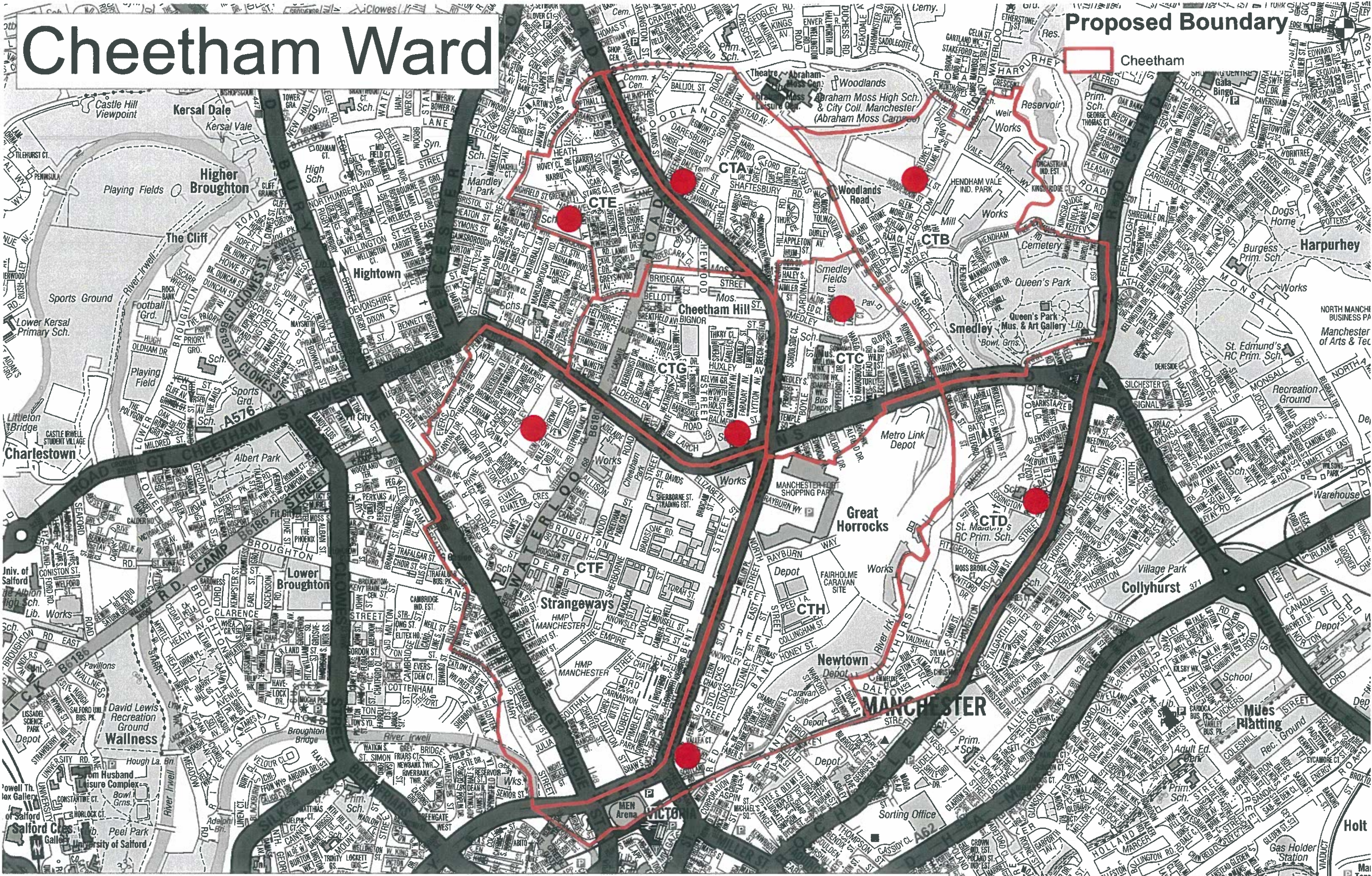


**MANCHESTER**  
CITY COUNCIL

Electoral Services, Manchester City Council 2010

Using A-Z Mapping under license. All rights reserved.  
Based on OS Mapping. Crown Copyright. License number 100019568.  
Reproduced from Ordnance Survey map data by permission of Ordnance Survey.  
© Crown Copyright 2010.

# Cheetham Ward

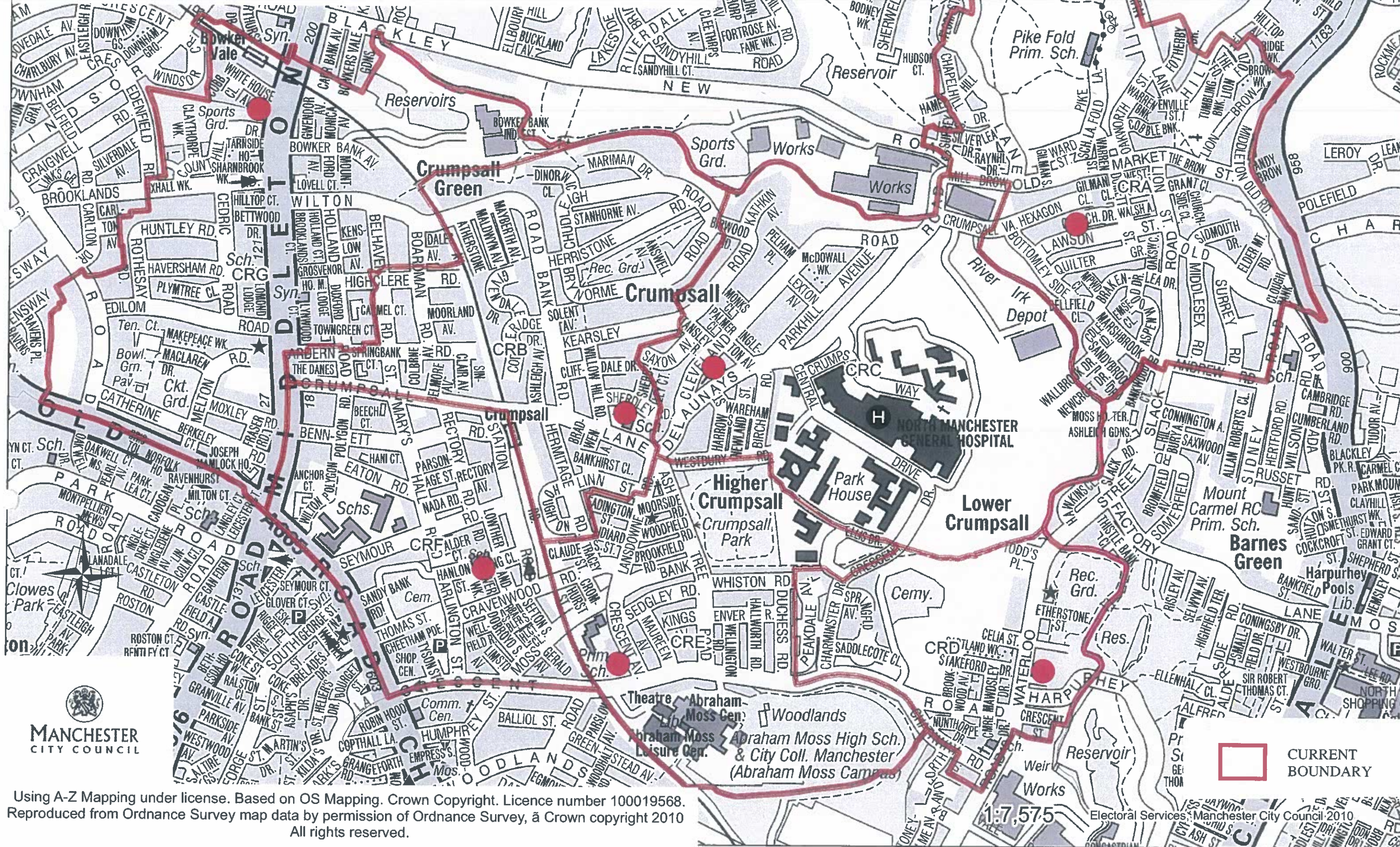


This map delineates the boundaries of the polling districts for the area named above. The aforesaid polling district boundaries have been determined by Manchester City Council, in pursuance of its functions under sections 18A to 18E of the Representation of the People Act 1983.



# Crumpsall Ward

This map delineates the boundaries of the polling districts for the area named above. The aforesaid polling district boundaries have been determined by Manchester City Council, in pursuance of its functions under sections 18A to 18E of the Representation of the People Act 1983.

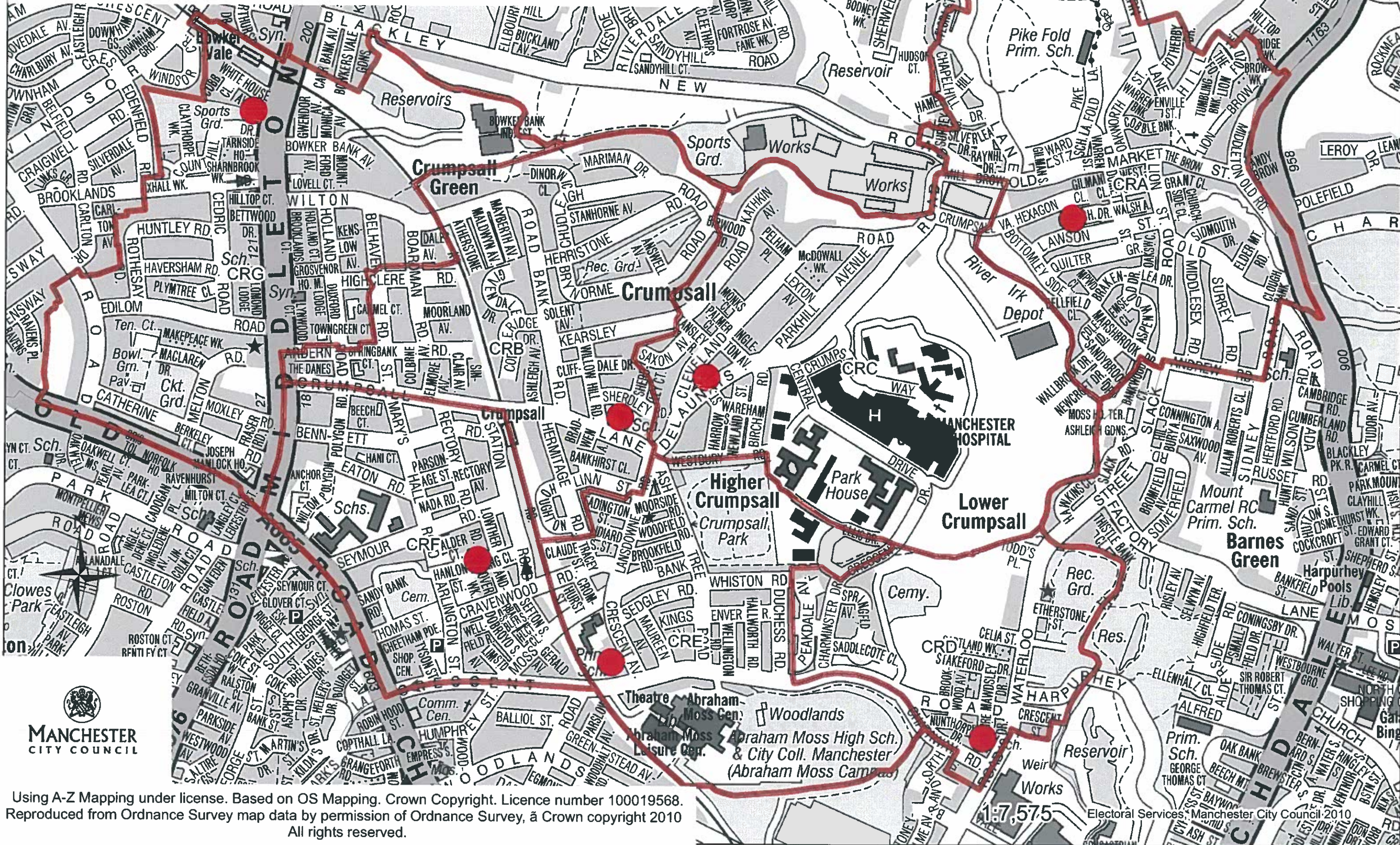


Using A-Z Mapping under license. Based on OS Mapping. Crown Copyright. Licence number 100019568. Reproduced from Ordnance Survey map data by permission of Ordnance Survey, a Crown copyright 2010. All rights reserved.

Electoral Services, Manchester City Council 2010

# Crumpsall Ward

This map delineates the boundaries of the polling districts for the area named above. The aforesaid polling district boundaries have been determined by Manchester City Council, in pursuance of its functions under sections 18A to 18E of the Representation of the People Act 1983.



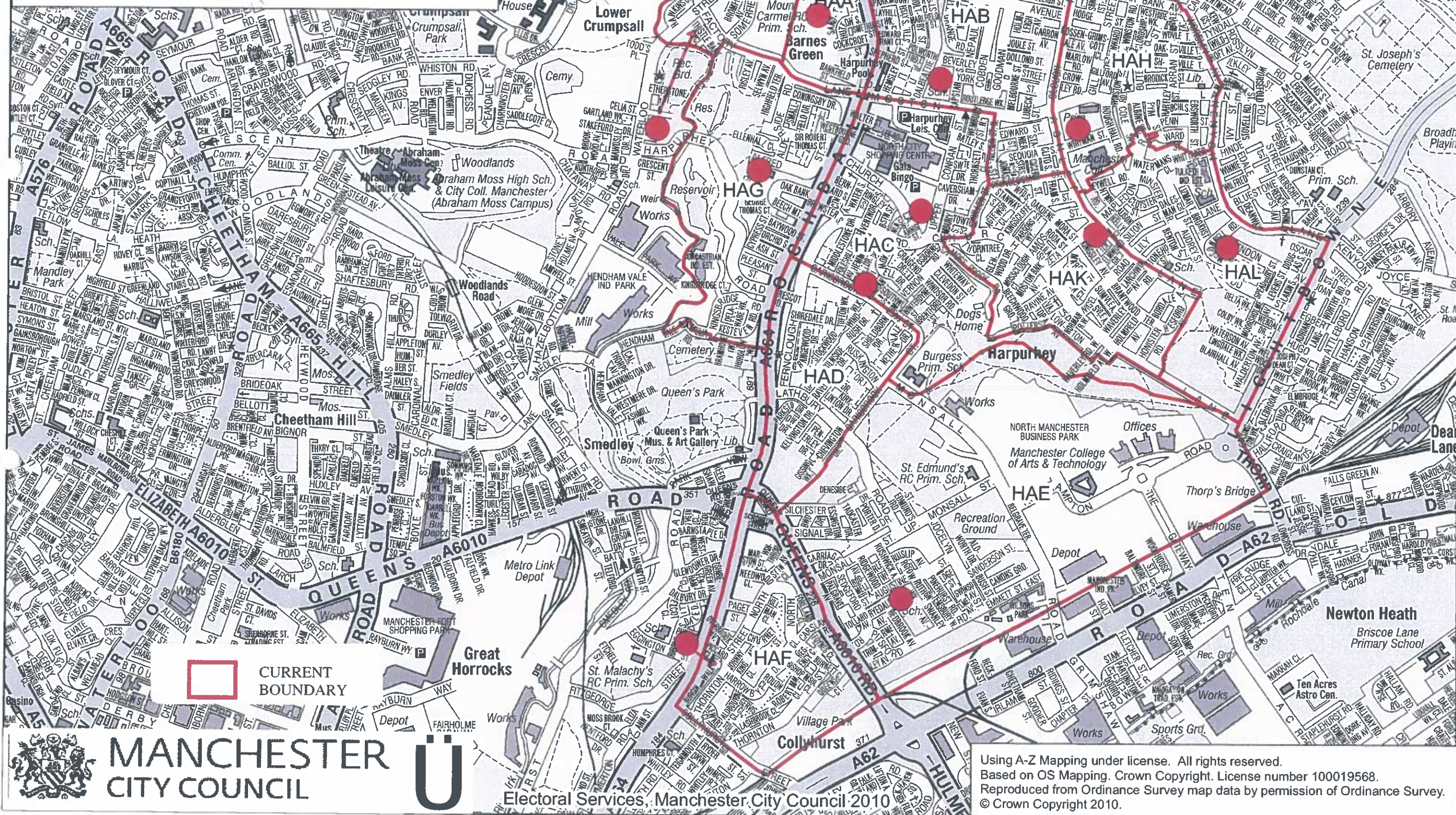
 MANCHESTER CITY COUNCIL

Using A-Z Mapping under license. Based on OS Mapping. Crown Copyright. Licence number 100019568. Reproduced from Ordnance Survey map data by permission of Ordnance Survey, © Crown copyright 2010 All rights reserved.

Electoral Services - Manchester City Council 2010

# Harpurhey Ward

This map delineates the boundaries of the polling districts for the area named above. The aforesaid polling district boundaries have been determined by Manchester City Council, in pursuance of its functions under sections 18A to 18E of the Representation of the People Act 1983.



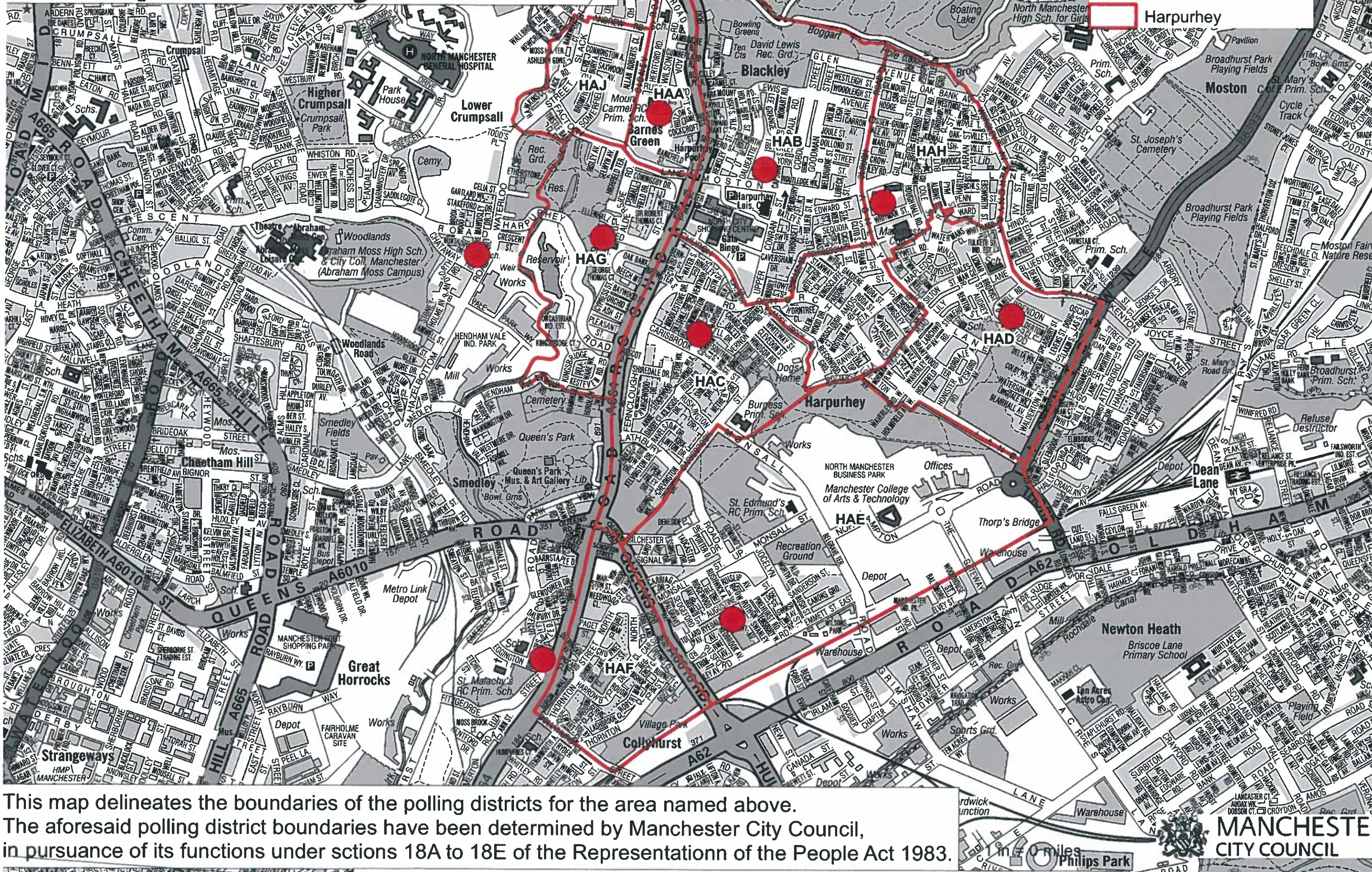
**MANCHESTER**  
CITY COUNCIL



Electoral Services, Manchester City Council 2010

Using A-Z Mapping under license. All rights reserved.  
Based on OS Mapping. Crown Copyright. License number 100019568.  
Reproduced from Ordnance Survey map data by permission of Ordnance Survey.  
© Crown Copyright 2010.

# Harpurhey Ward



This map delineates the boundaries of the polling districts for the area named above. The aforesaid polling district boundaries have been determined by Manchester City Council, in pursuance of its functions under sections 18A to 18E of the Representation of the People Act 1983.

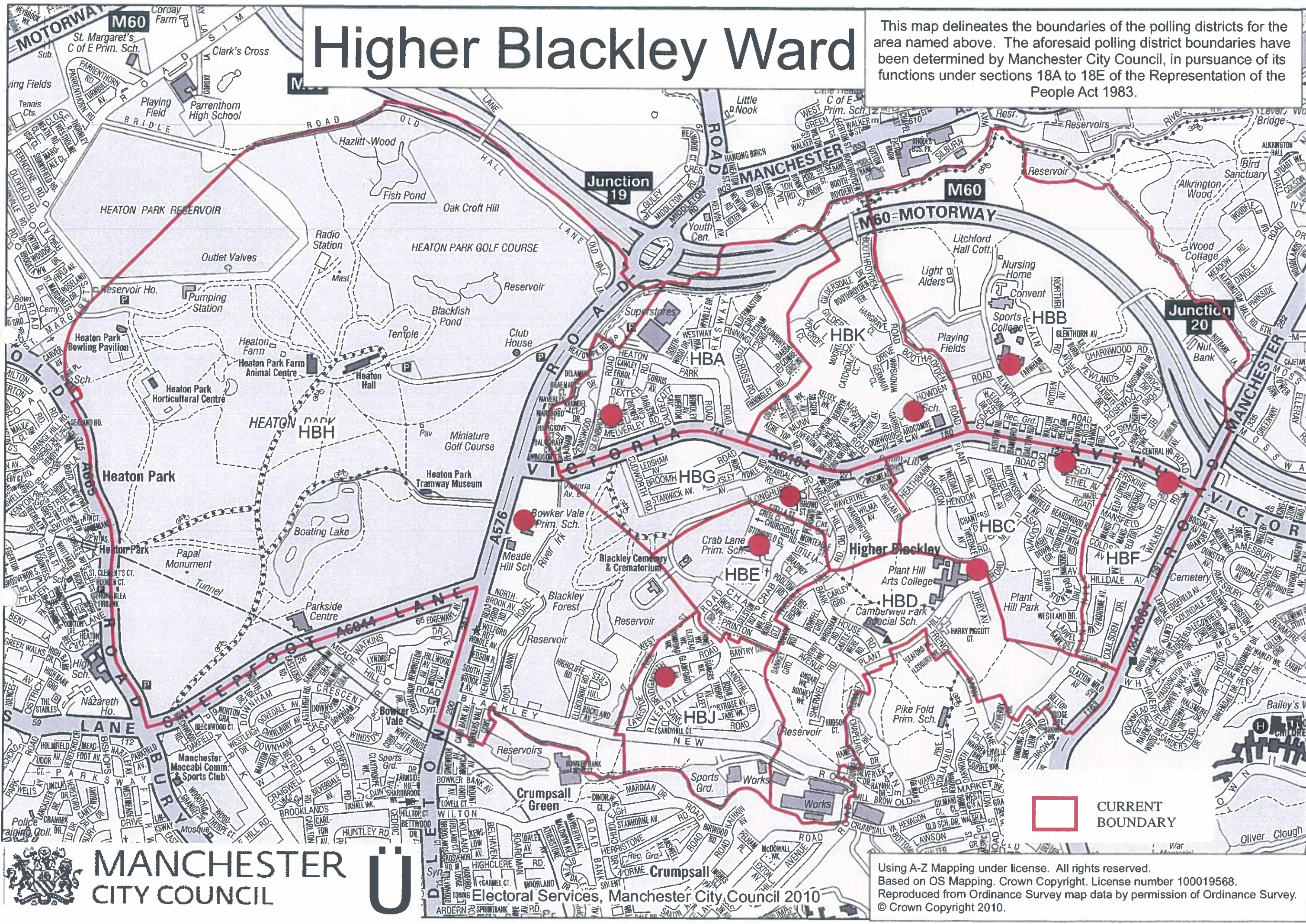
**MANCHESTER CITY COUNCIL**

Reproduced by permission of Geographers' A-Z Map Co Ltd. Licence No C0038 © Crown Copyright. All rights reserved. Manchester City Council



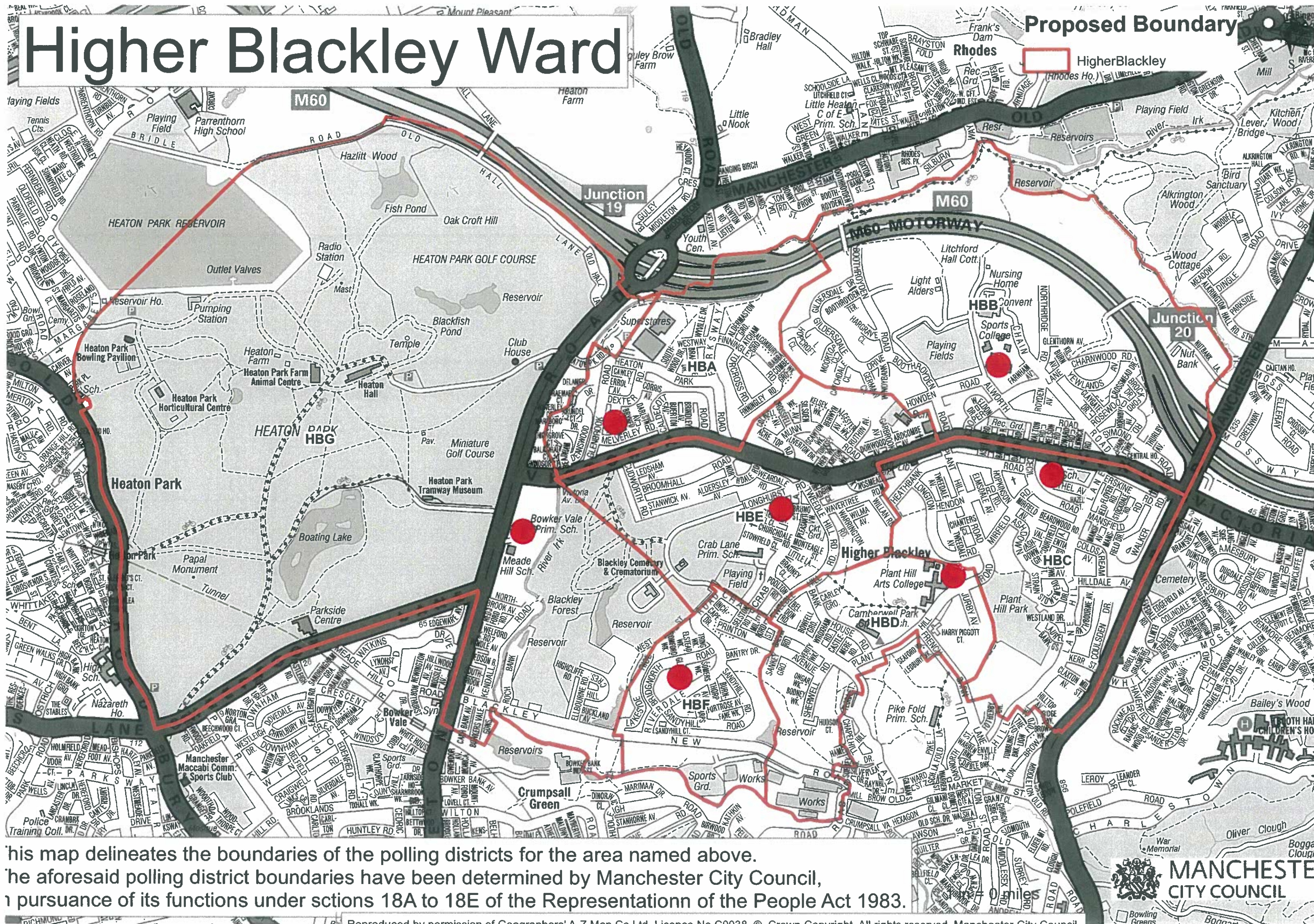
# Higher Blackley Ward

This map delineates the boundaries of the polling districts for the area named above. The aforesaid polling district boundaries have been determined by Manchester City Council, in pursuance of its functions under sections 18A to 18E of the Representation of the People Act 1983.



CURRENT BOUNDARY

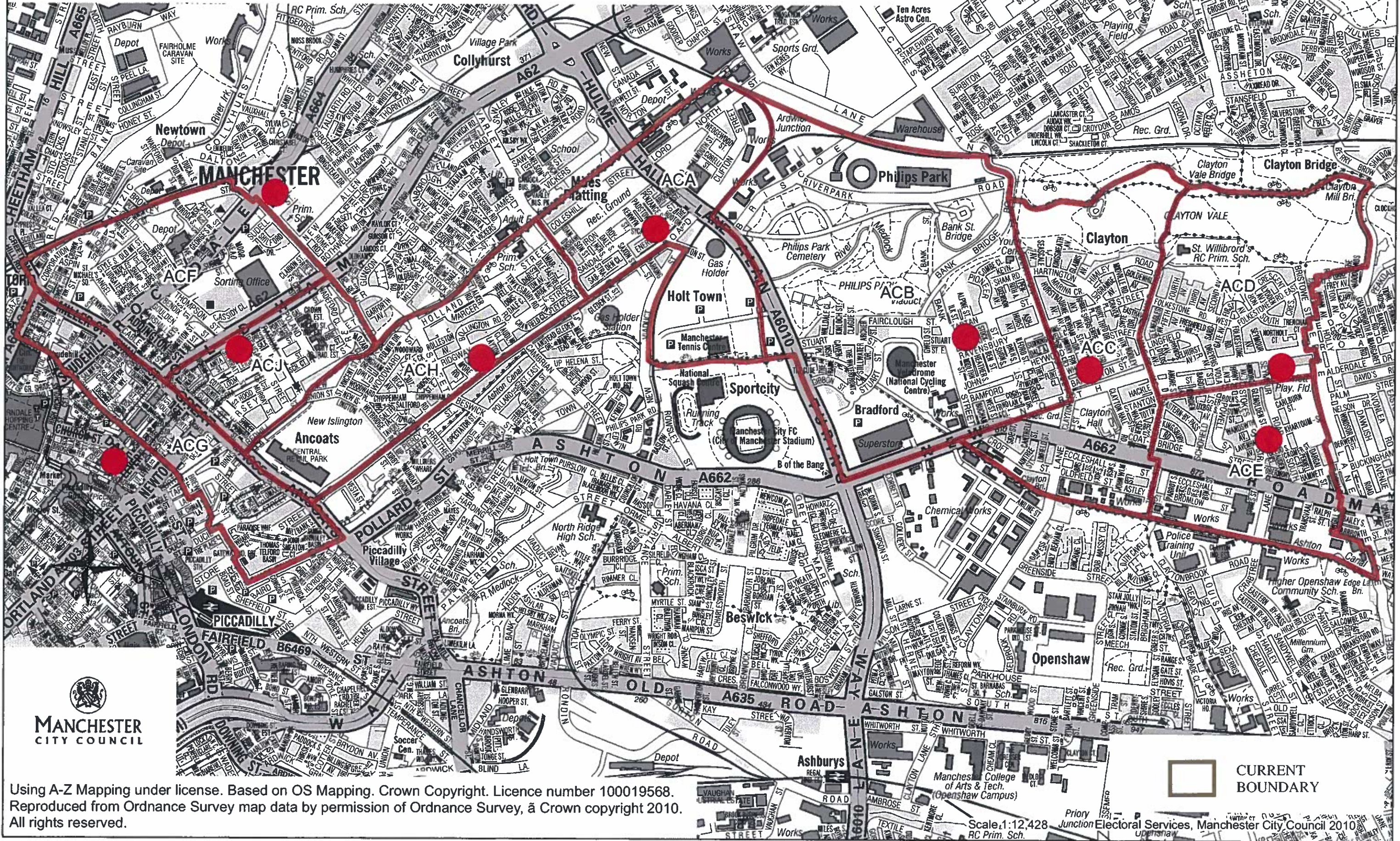
# Higher Blackley Ward



This map delineates the boundaries of the polling districts for the area named above. The aforesaid polling district boundaries have been determined by Manchester City Council, in pursuance of its functions under sections 18A to 18E of the Representation of the People Act 1983.

# Ancoats & Clayton Ward

This map delineates the boundaries of the polling districts for the area named above. The aforesaid polling district boundaries have been determined by Manchester City Council, in pursuance of its functions under sections 18A to 18E of the Representation of the People Act 1983

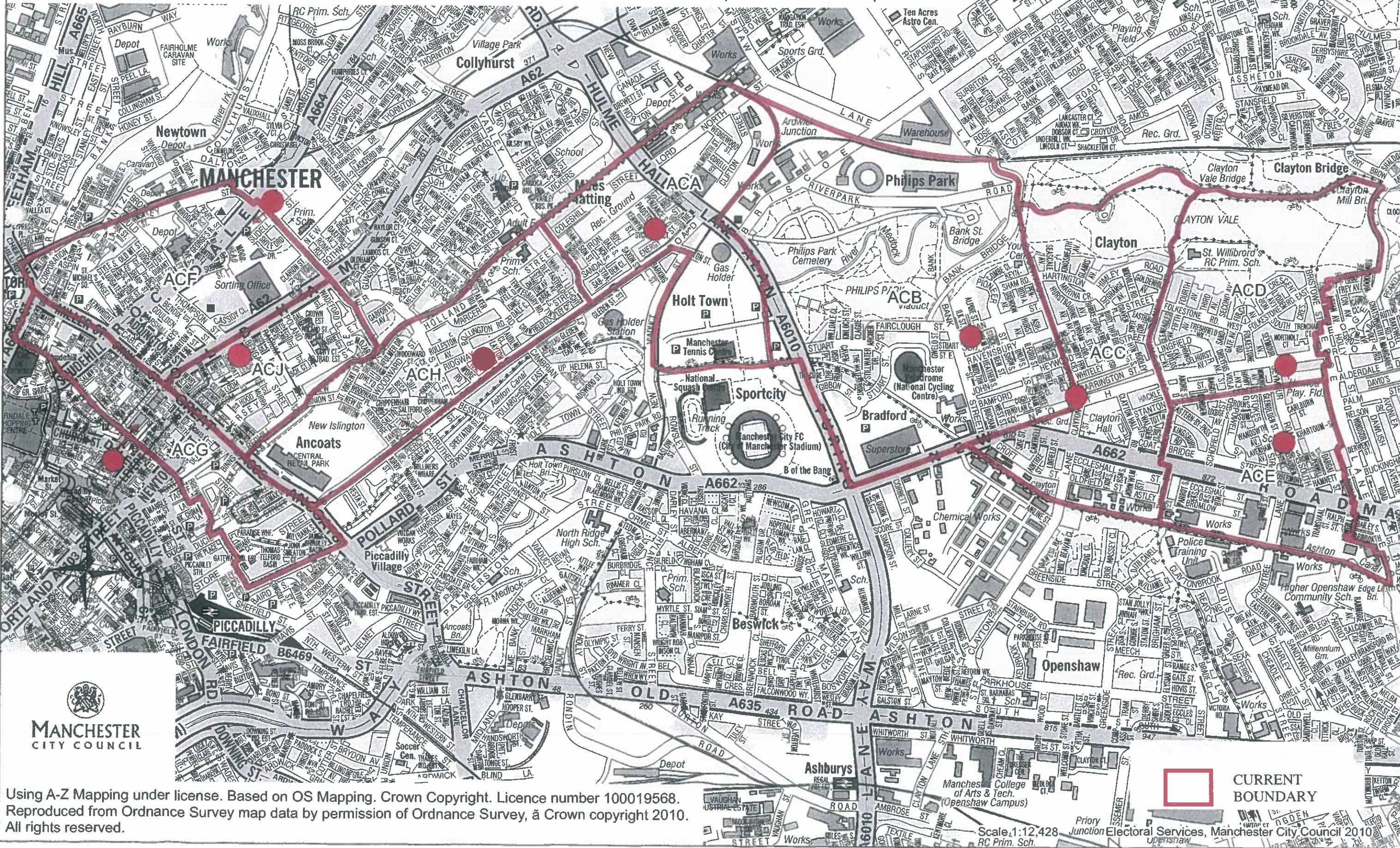


Using A-Z Mapping under license. Based on OS Mapping. Crown Copyright. Licence number 100019568. Reproduced from Ordnance Survey map data by permission of Ordnance Survey, © Crown copyright 2010. All rights reserved.

Scale 1:12,428  
RC Prim. Sch.  
Priority Junction Electoral Services, Manchester City Council 2010

# Ancoats & Clayton Ward

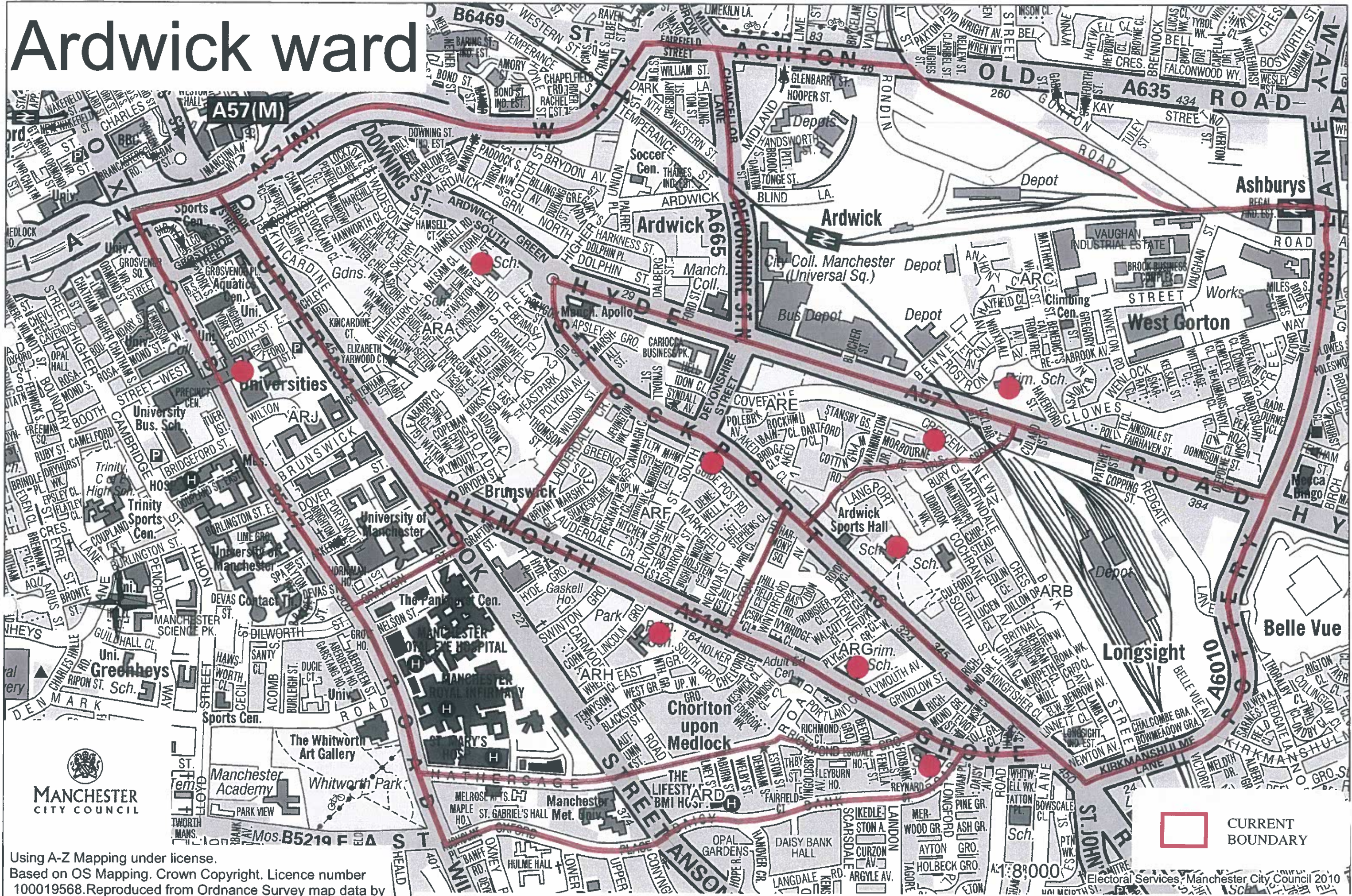
This map delineates the boundaries of the polling districts for the area named above. The aforesaid polling district boundaries have been determined by Manchester City Council, in pursuance of its functions under sections 18A to 18E of the Representation of the People Act 1983



Using A-Z Mapping under license. Based on OS Mapping. Crown Copyright. Licence number 100019568. Reproduced from Ordnance Survey map data by permission of Ordnance Survey, a Crown copyright 2010. All rights reserved.

Scale: 1:12,428  
Priority Junction Electoral Services, Manchester City Council 2010

# Ardwick ward



 CURRENT BOUNDARY

Using A-Z Mapping under license.  
 Based on OS Mapping. Crown Copyright. Licence number 100019568. Reproduced from Ordnance Survey map data by permission of Ordnance Survey, a Crown copyright 2010. All rights reserved.

This map delineates the boundaries of the polling districts for the area named above. The aforesaid polling district boundaries have been determined by Manchester City Council, in pursuance of its functions under sections 18A to 18E of the Representation of the People Act 1983.

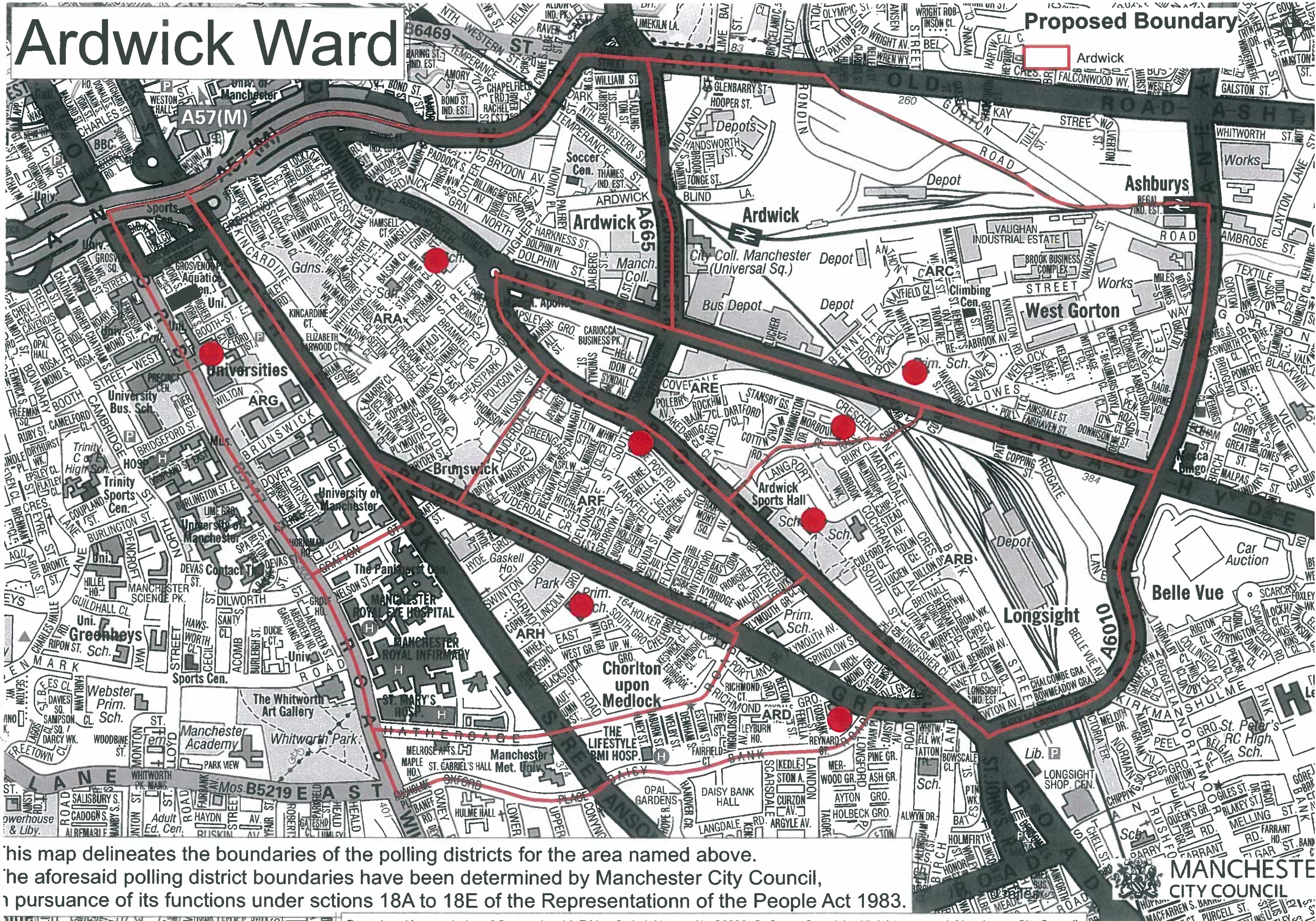


Electoral Services, Manchester City Council 2010

# Ardwick Ward

Proposed Boundary

Ardwick

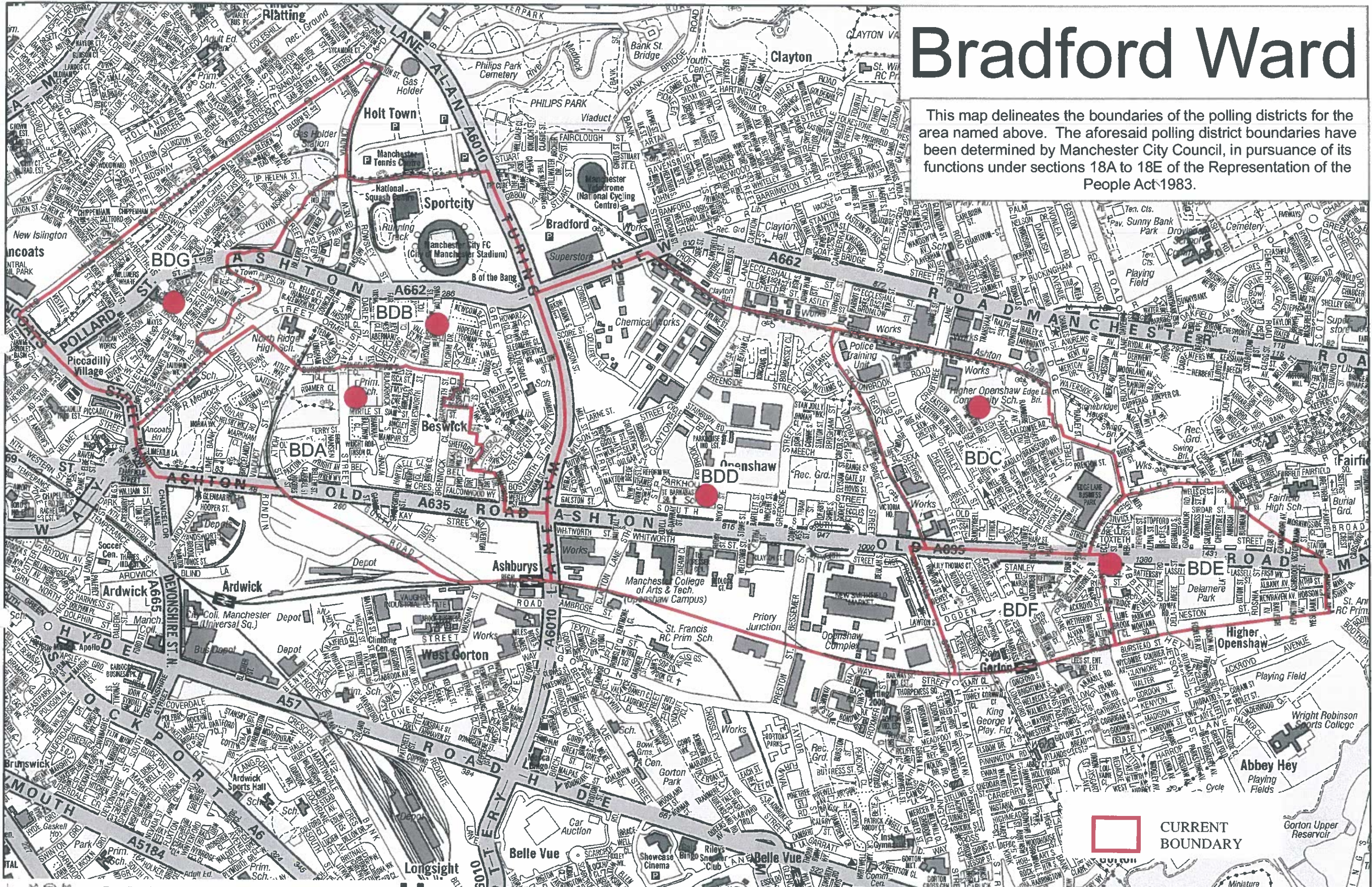


This map delineates the boundaries of the polling districts for the area named above. The aforesaid polling district boundaries have been determined by Manchester City Council, in pursuance of its functions under sections 18A to 18E of the Representation of the People Act 1983.

MANCHESTER CITY COUNCIL

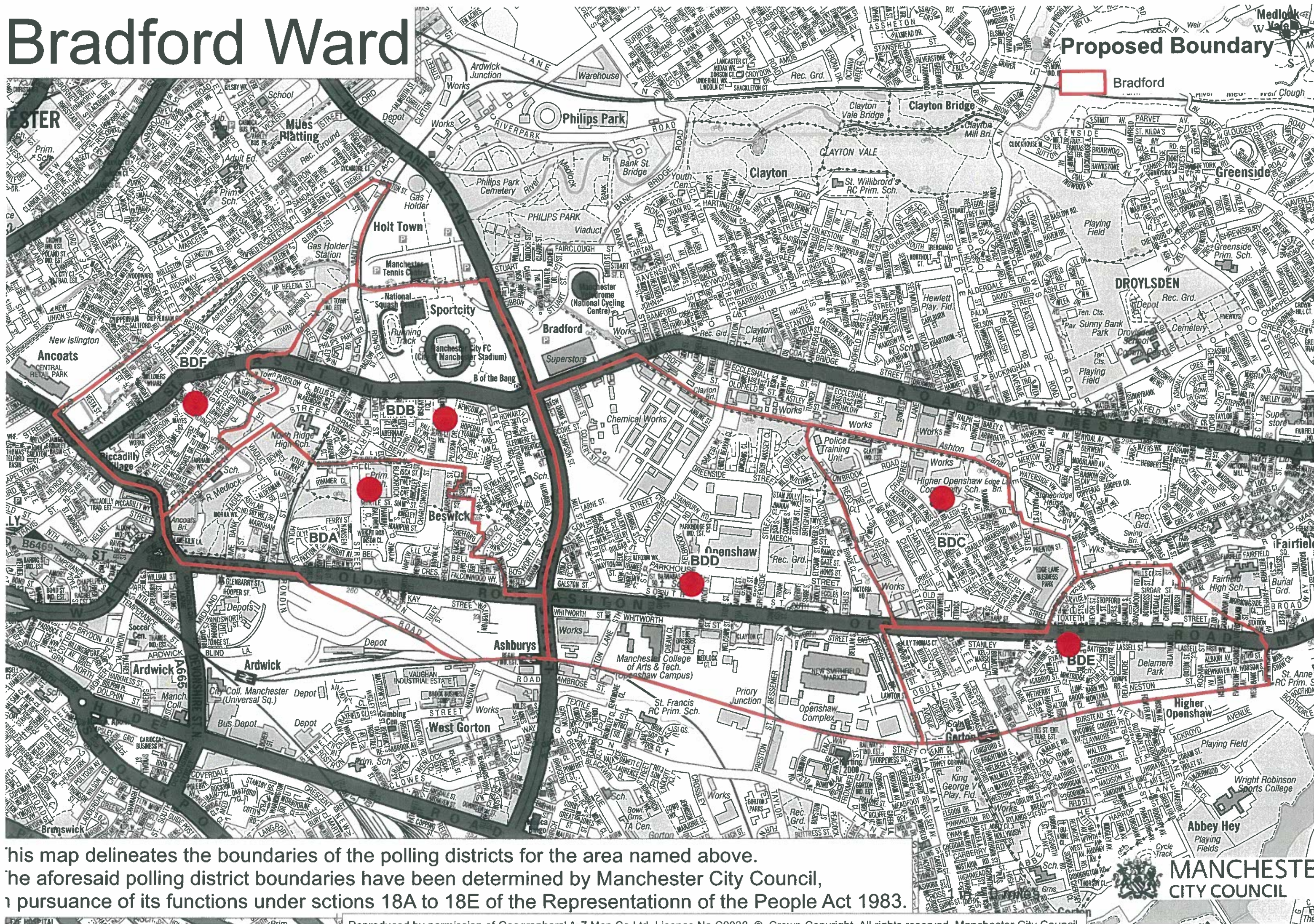
# Bradford Ward

This map delineates the boundaries of the polling districts for the area named above. The aforesaid polling district boundaries have been determined by Manchester City Council, in pursuance of its functions under sections 18A to 18E of the Representation of the People Act 1983.



 CURRENT BOUNDARY

# Bradford Ward



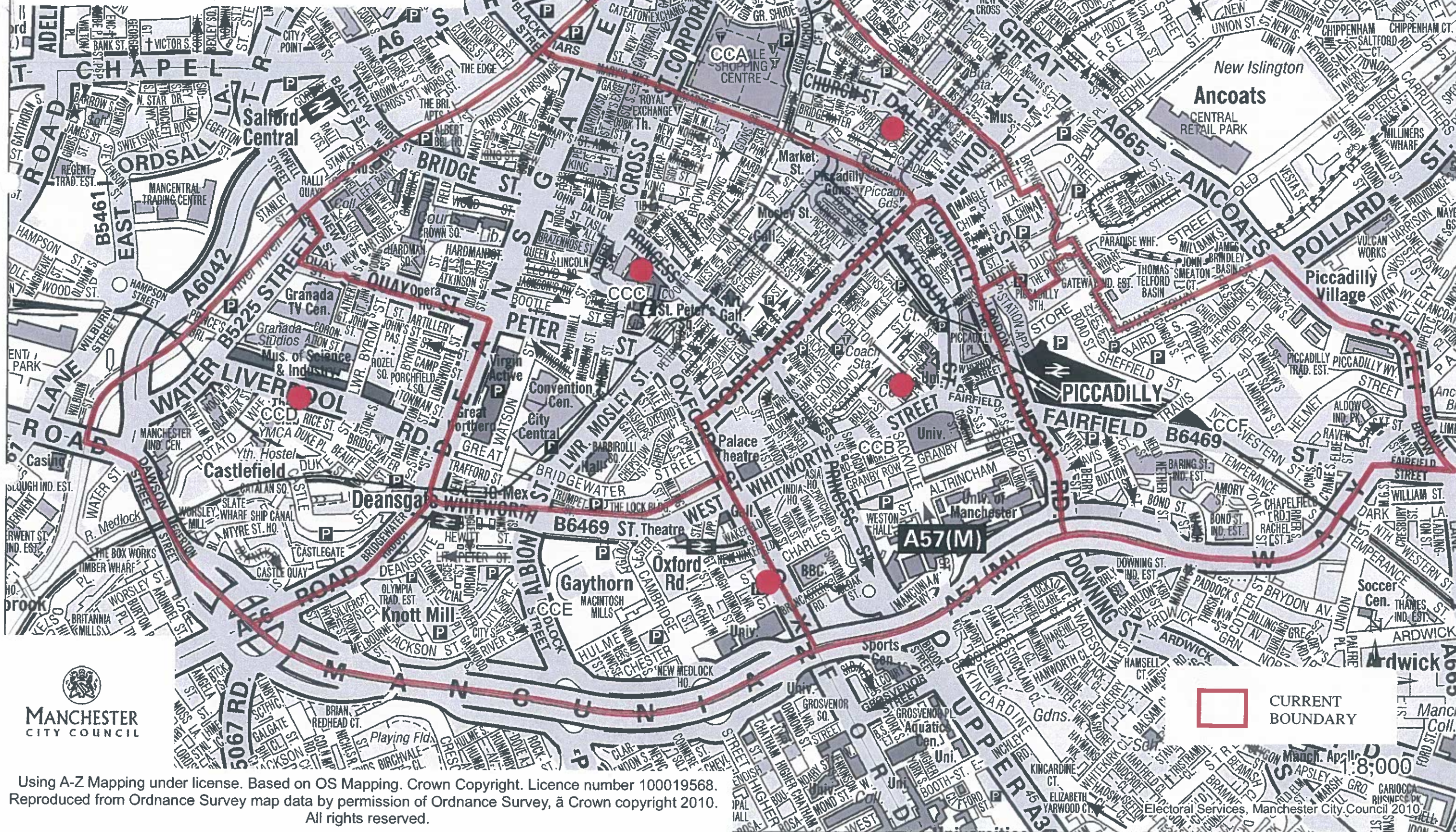
This map delineates the boundaries of the polling districts for the area named above. The aforesaid polling district boundaries have been determined by Manchester City Council, in pursuance of its functions under sections 18A to 18E of the Representation of the People Act 1983.

**MANCHESTER CITY COUNCIL**



# City Centre Ward

This map delineates the boundaries of the polling districts for the area named above. The aforesaid polling district boundaries have been determined by Manchester City Council, in pursuance of its functions under sections 18A to 18E of the Representation of the People Act 1983

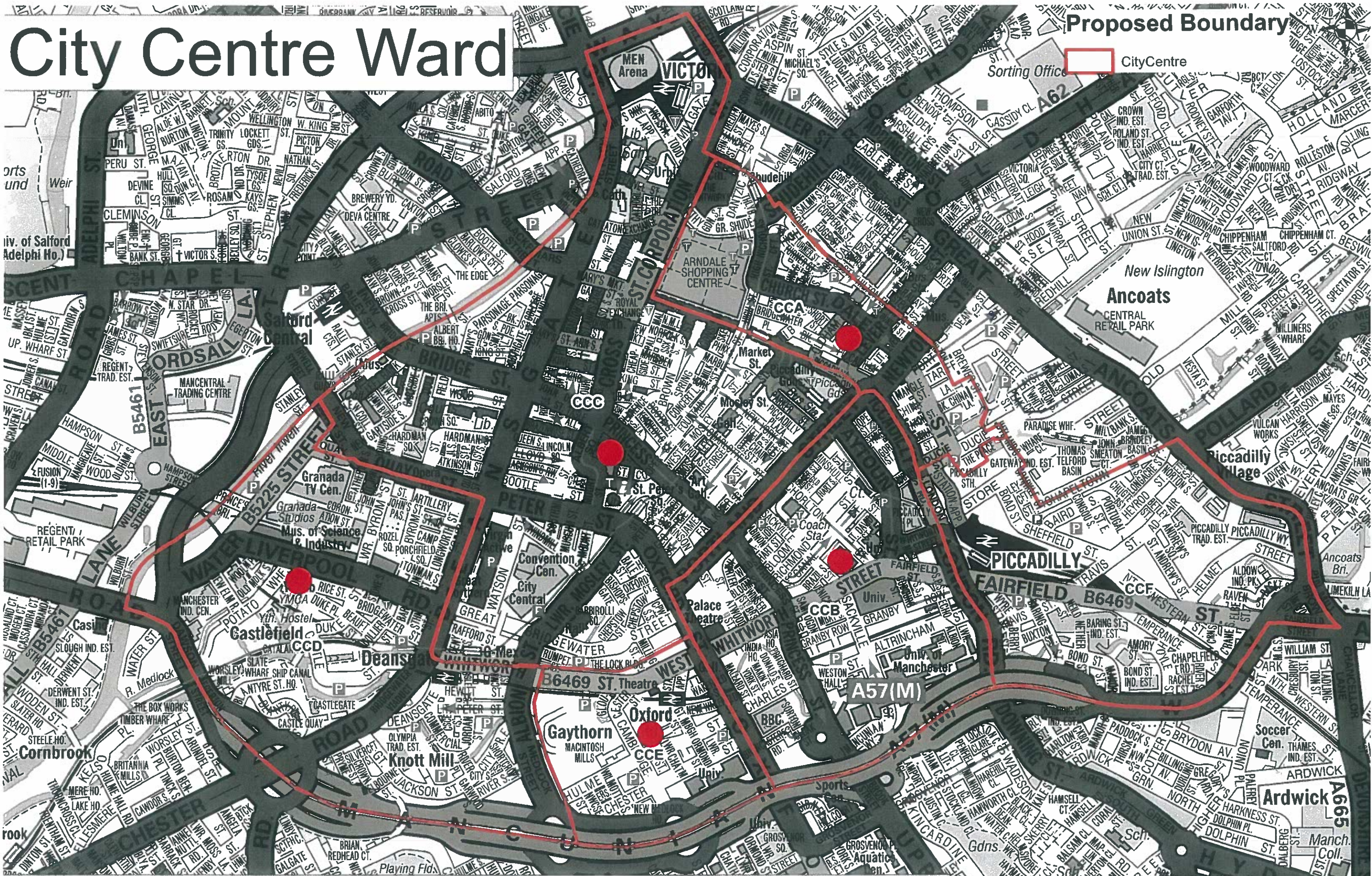


Using A-Z Mapping under license. Based on OS Mapping. Crown Copyright. Licence number 100019568. Reproduced from Ordnance Survey map data by permission of Ordnance Survey, © Crown copyright 2010. All rights reserved.

# City Centre Ward

Proposed Boundary

City Centre

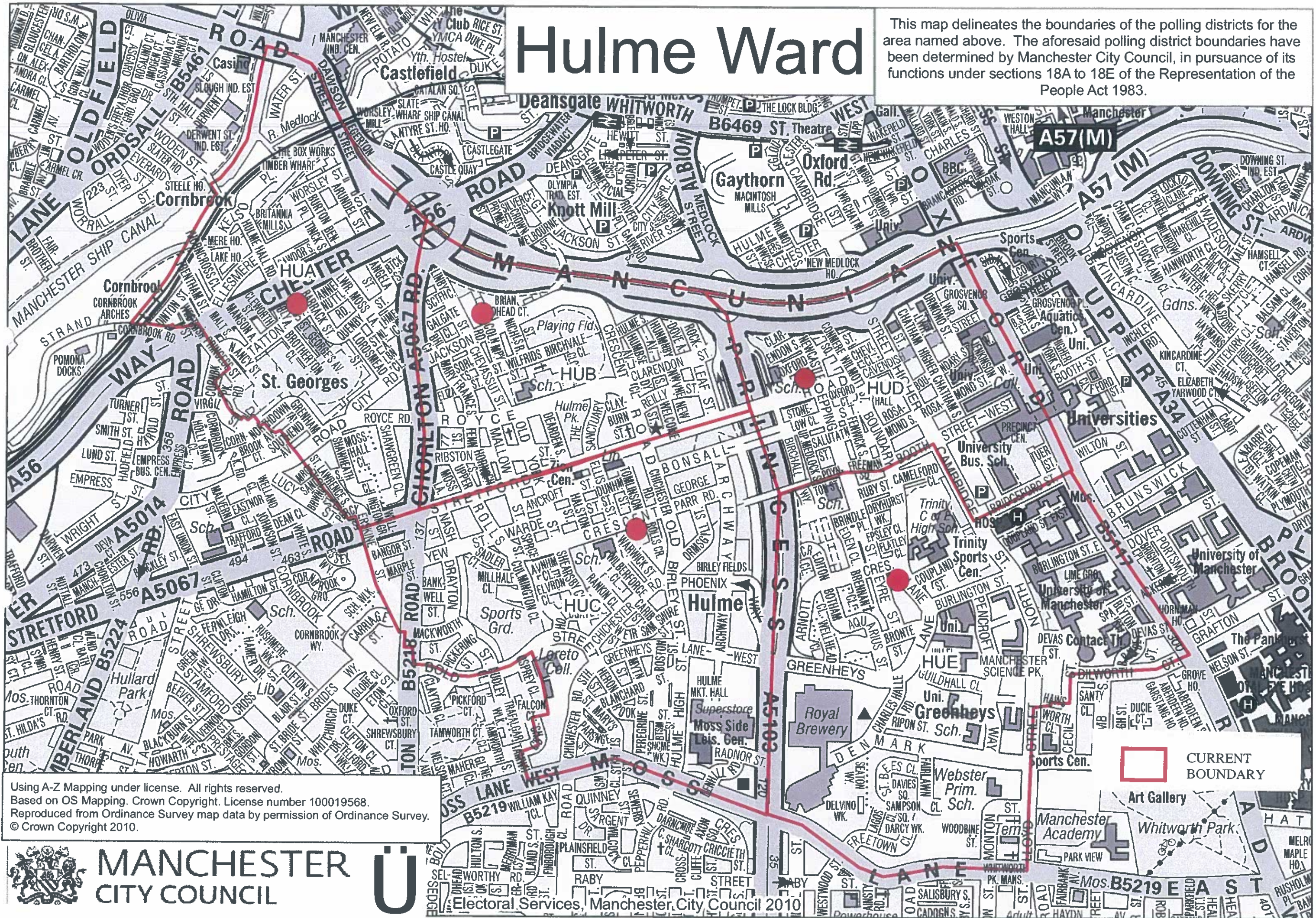


This map delineates the boundaries of the polling districts for the area named above. The aforesaid polling district boundaries have been determined by Manchester City Council, in pursuance of its functions under sections 18A to 18E of the Representation of the People Act 1983.

MANCHESTER CITY COUNCIL

# Hulme Ward

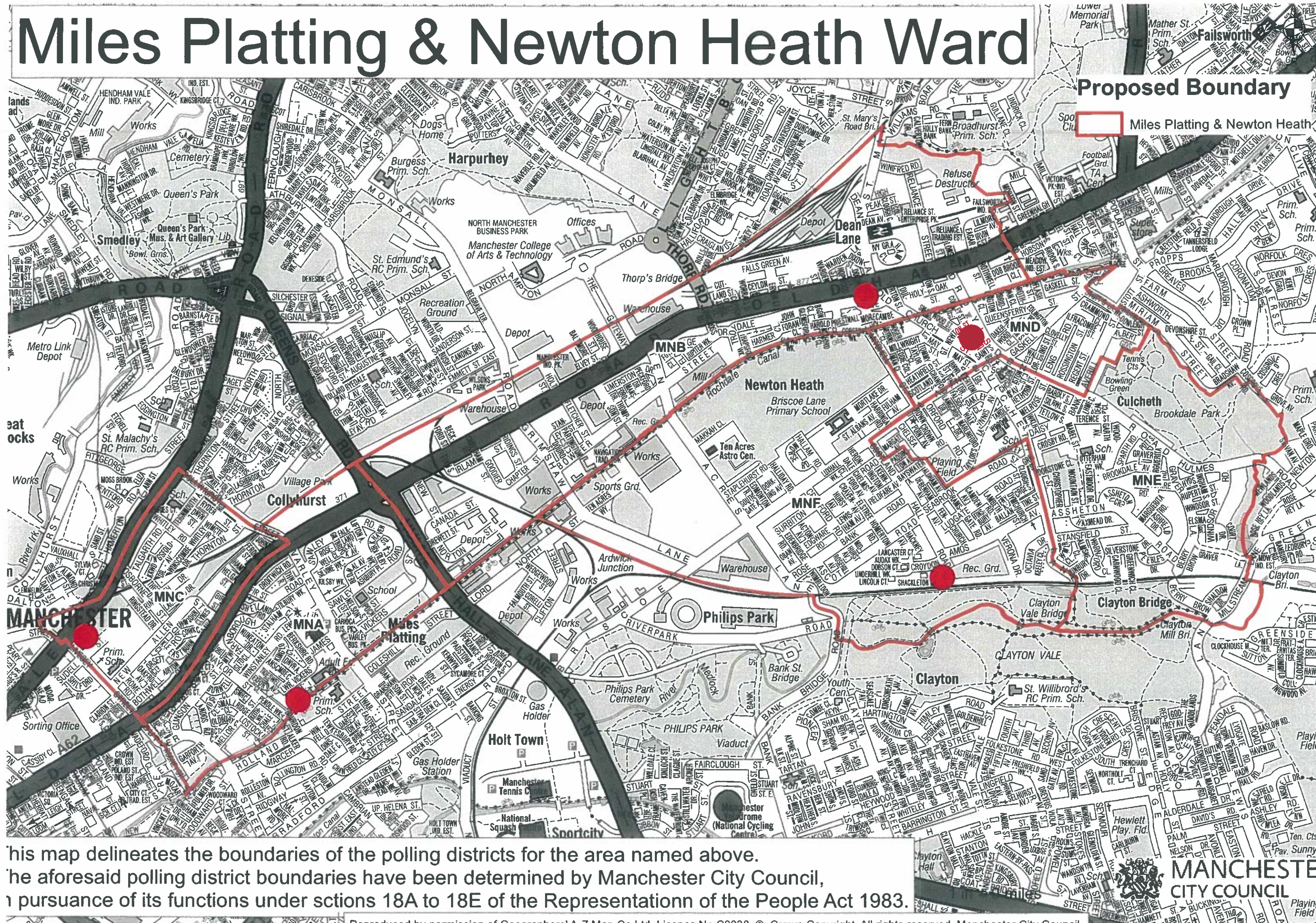
This map delineates the boundaries of the polling districts for the area named above. The aforesaid polling district boundaries have been determined by Manchester City Council, in pursuance of its functions under sections 18A to 18E of the Representation of the People Act 1983.



Using A-Z Mapping under license. All rights reserved.  
Based on OS Mapping. Crown Copyright. License number 100019568.  
Reproduced from Ordnance Survey map data by permission of Ordnance Survey.  
© Crown Copyright 2010.



# Miles Platting & Newton Heath Ward

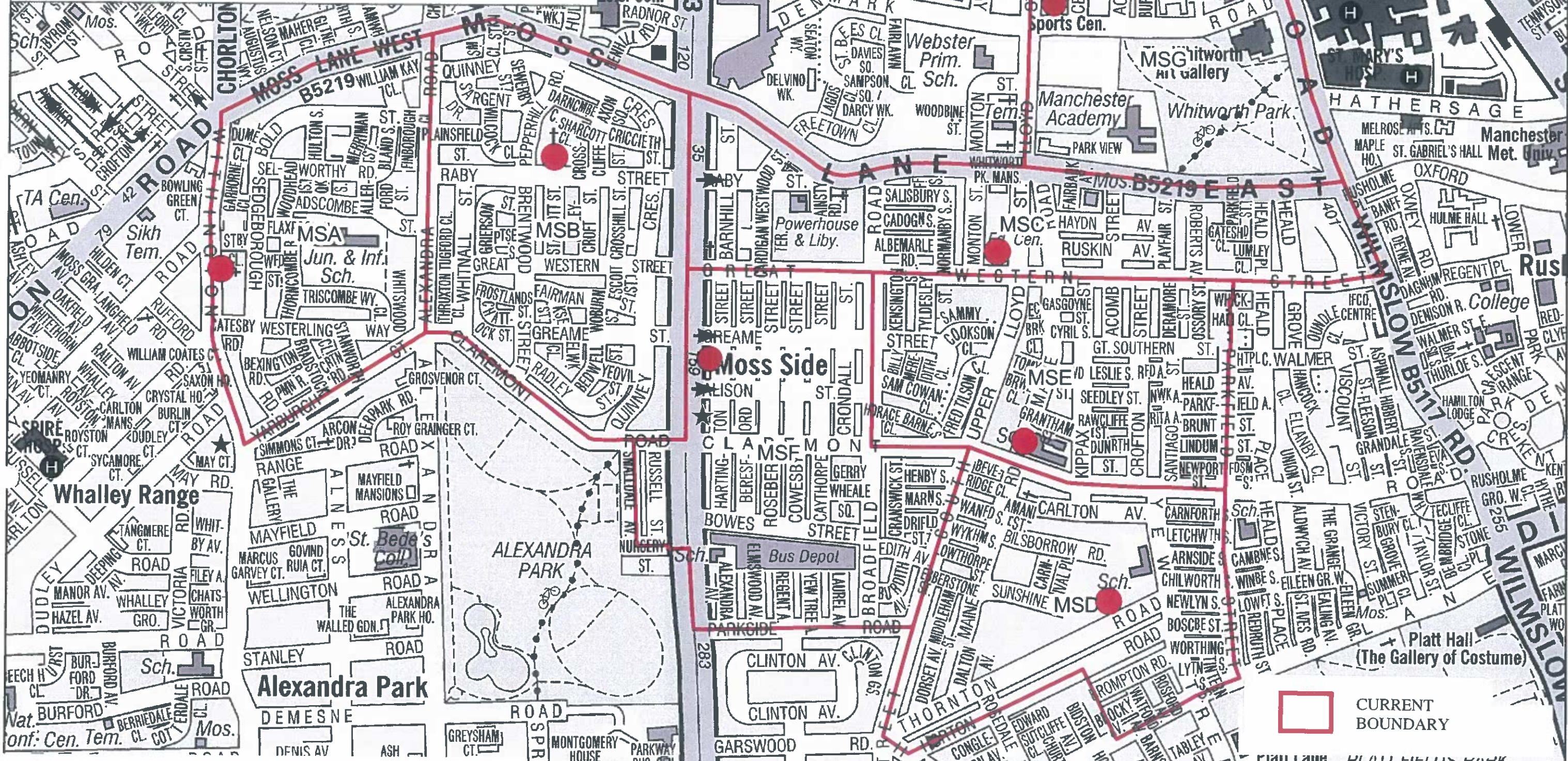


This map delineates the boundaries of the polling districts for the area named above. The aforesaid polling district boundaries have been determined by Manchester City Council, in pursuance of its functions under sections 18A to 18E of the Representation of the People Act 1983.

**MANCHESTER CITY COUNCIL**

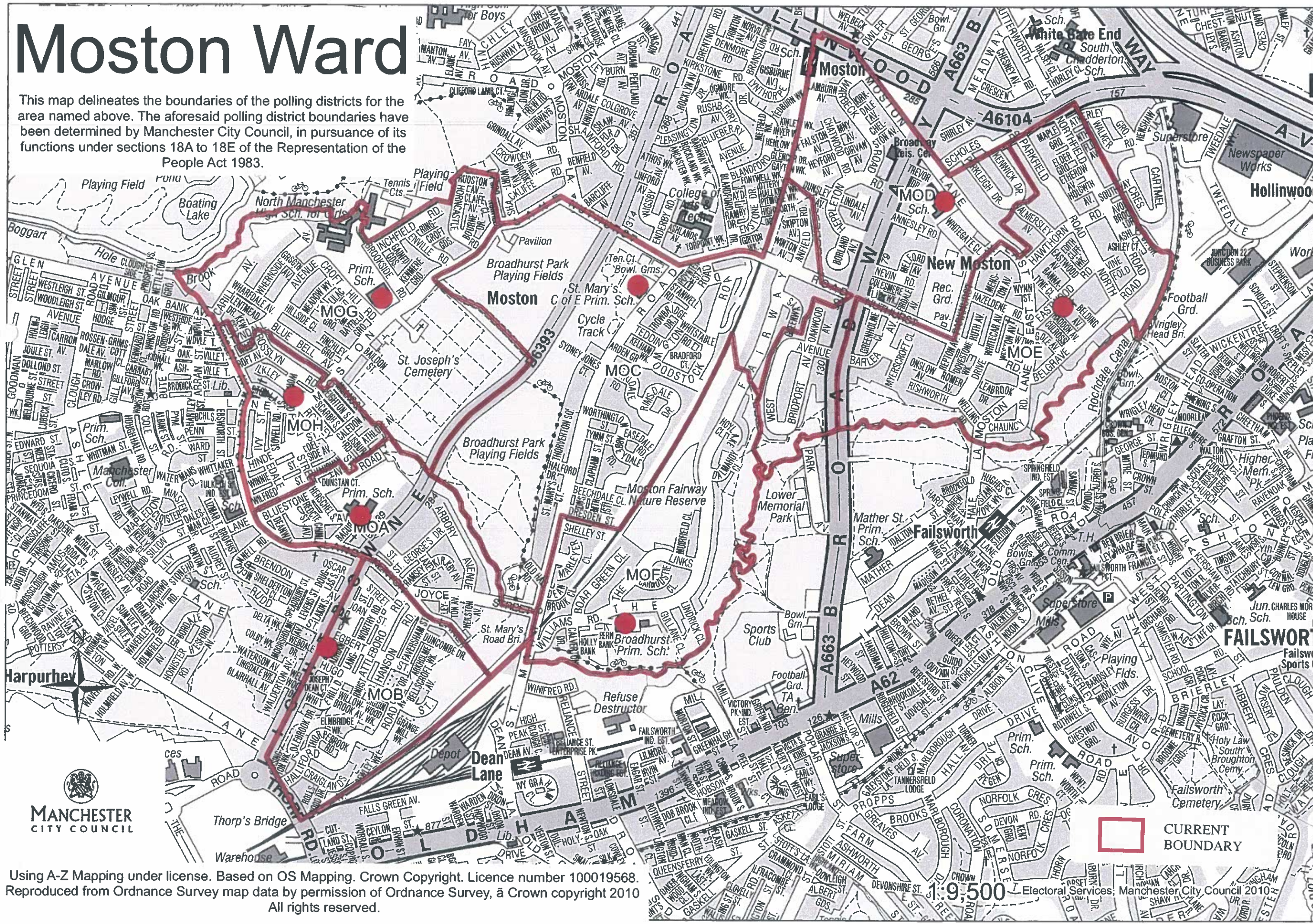
# Moss Side Ward

This map delineates the boundaries of the polling districts for the area named above. The aforesaid polling district boundaries have been determined by Manchester City Council, in pursuance of its functions under sections 18A to 18E of the Representation of the People Act 1983.



# Moston Ward

This map delineates the boundaries of the polling districts for the area named above. The aforesaid polling district boundaries have been determined by Manchester City Council, in pursuance of its functions under sections 18A to 18E of the Representation of the People Act 1983.

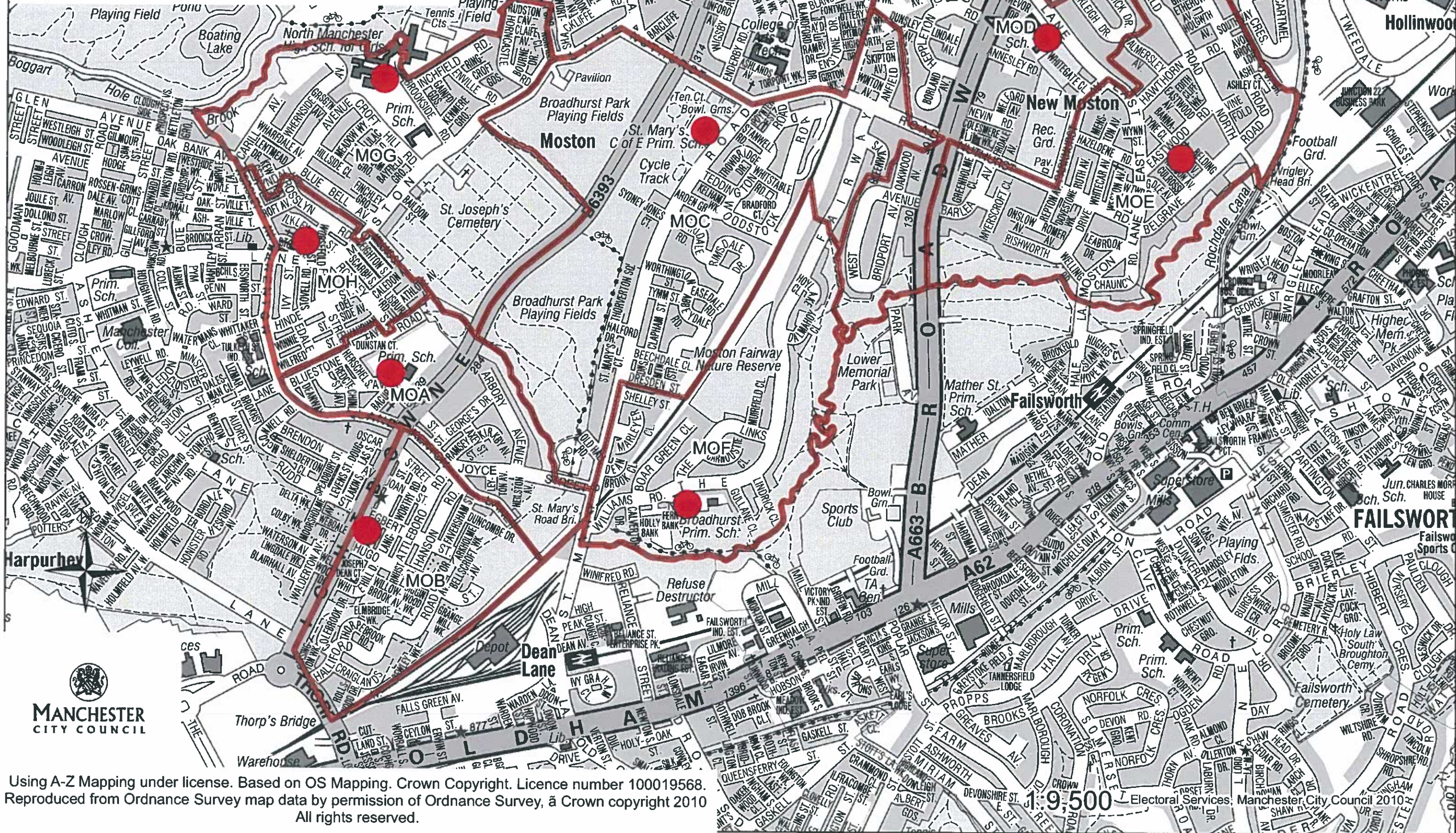


 CURRENT BOUNDARY



# Moston Ward

This map delineates the boundaries of the polling districts for the area named above. The aforesaid polling district boundaries have been determined by Manchester City Council, in pursuance of its functions under sections 18A to 18E of the Representation of the People Act 1983.

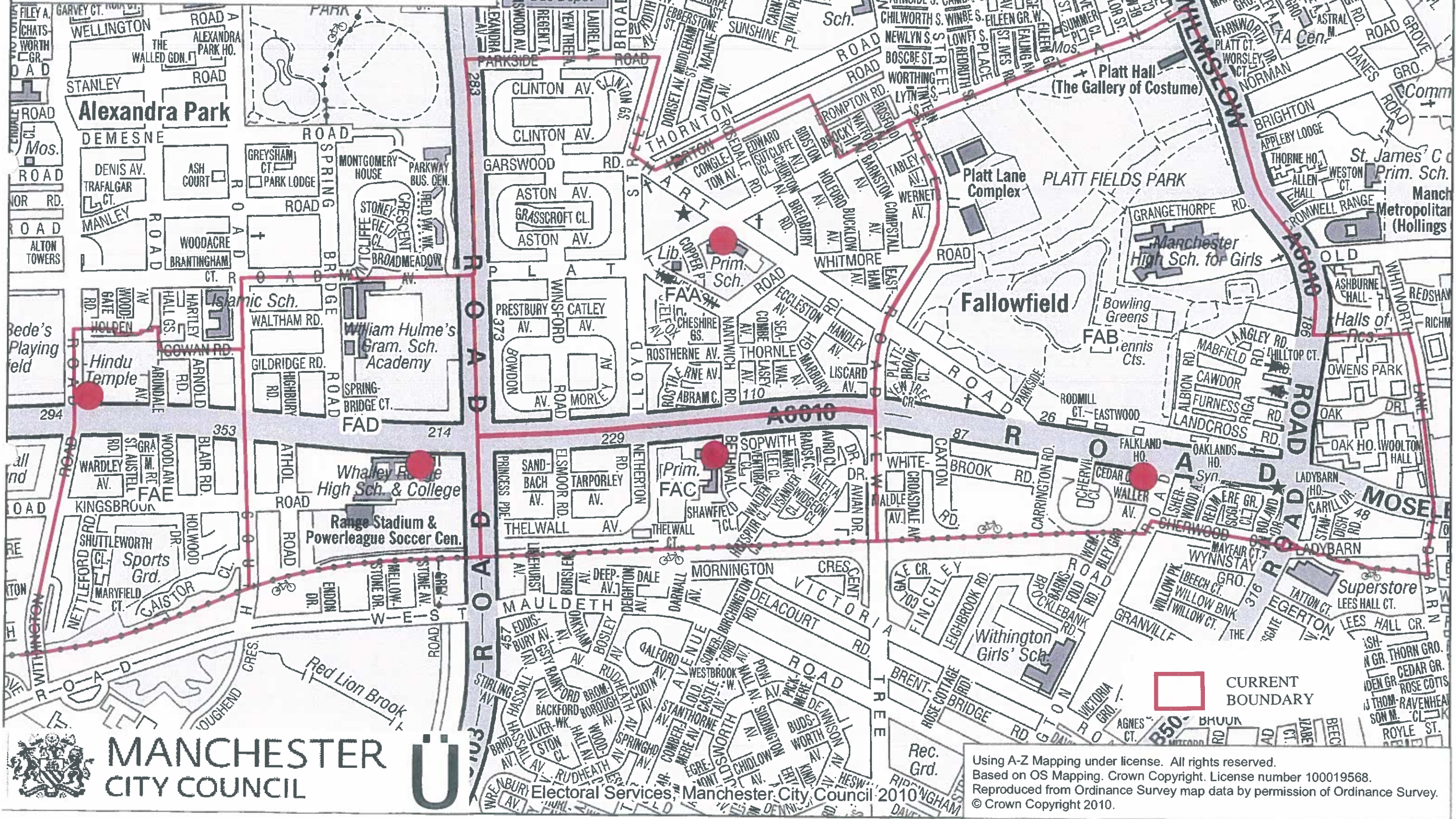


Using A-Z Mapping under license. Based on OS Mapping. Crown Copyright. Licence number 100019568. Reproduced from Ordnance Survey map data by permission of Ordnance Survey, a Crown copyright 2010. All rights reserved.



# Fallowfield Ward

This map delineates the boundaries of the polling districts for the area named above. The aforesaid polling district boundaries have been determined by Manchester City Council, in pursuance of its functions under sections 18A to 18E of the Representation of the People Act 1983.

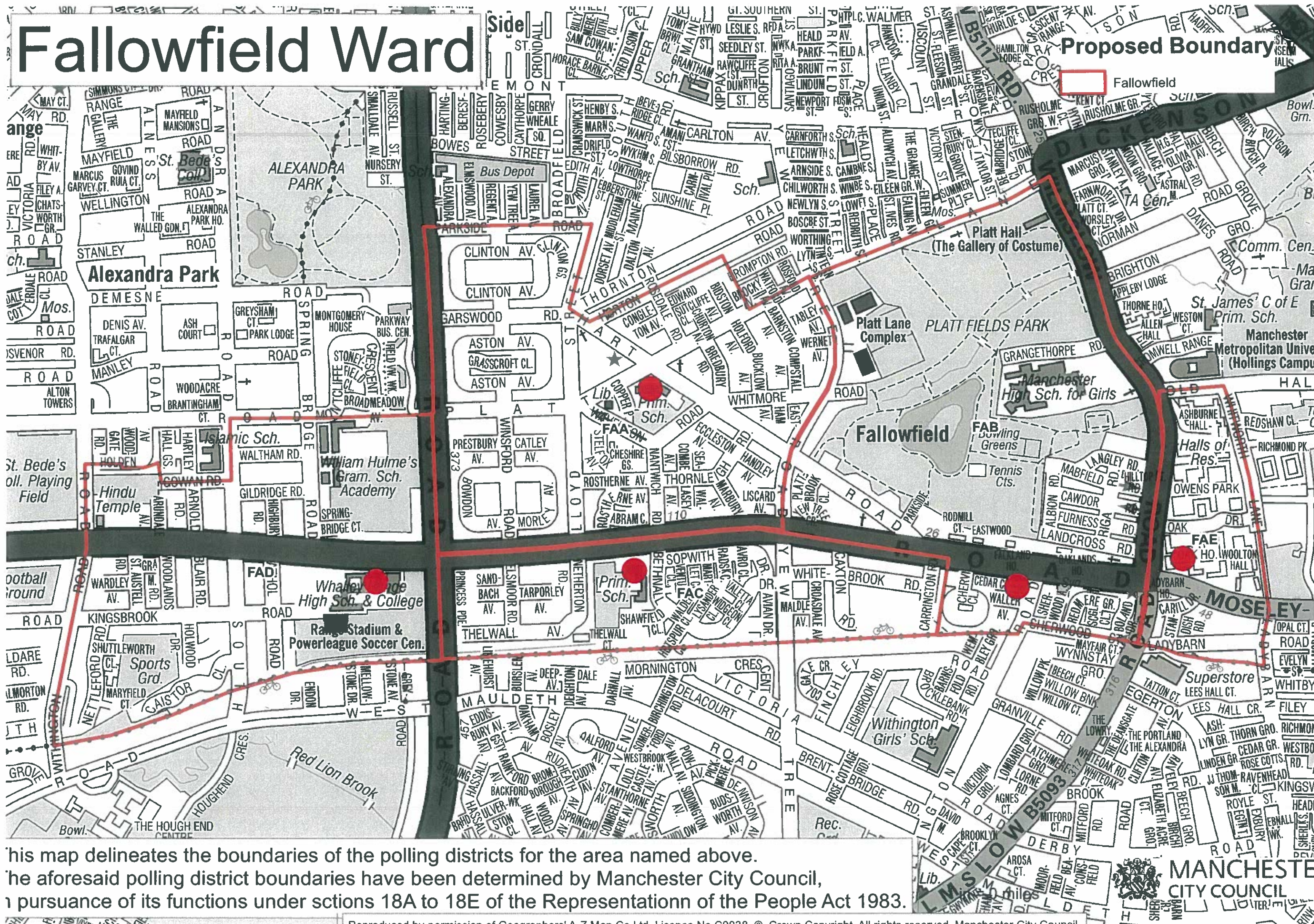


**MANCHESTER CITY COUNCIL**



Electoral Services, Manchester City Council 2010  
 Using A-Z Mapping under license. All rights reserved.  
 Based on OS Mapping. Crown Copyright. License number 100019568.  
 Reproduced from Ordnance Survey map data by permission of Ordnance Survey.  
 © Crown Copyright 2010.

# Fallowfield Ward



This map delineates the boundaries of the polling districts for the area named above. The aforesaid polling district boundaries have been determined by Manchester City Council, in pursuance of its functions under sections 18A to 18E of the Representation of the People Act 1983.

